

# Schedule F

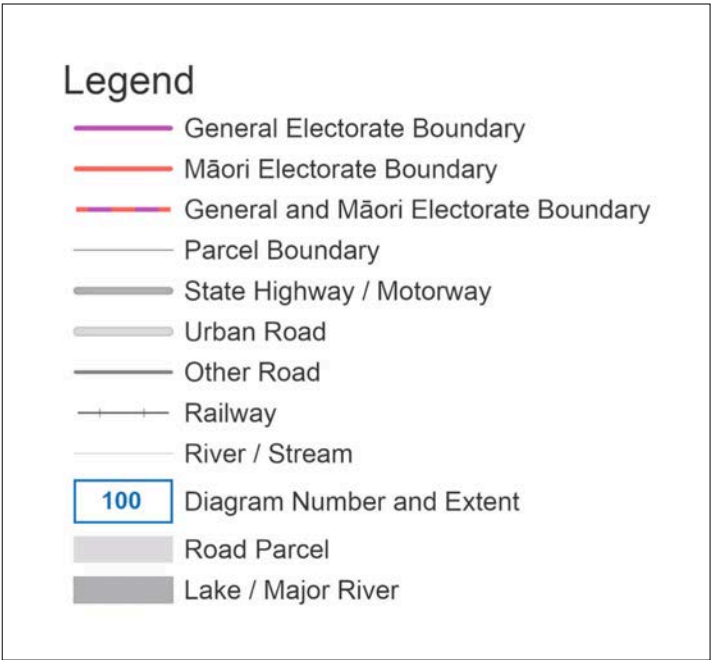
## Authoritative maps of General and Māori electorates

This schedule defines the electoral boundaries fixed by the Representation Commission Te Komihana Whakatau Rohe Pōti in April 2020 in accordance with section 40(2) of the Electoral Act 1993 and includes:

- 1. Individual maps of the 65 General electorates, in alphabetical order
- 2. Individual maps of the 7 Māori electorates, in alphabetical order
- 3. Diagrams, in numerical order

Blue boxes with numbers on the electorate maps identify the diagrams.

The seaward boundaries of coastal electorates extend out to New Zealand’s territorial (‘12 mile’) limit.

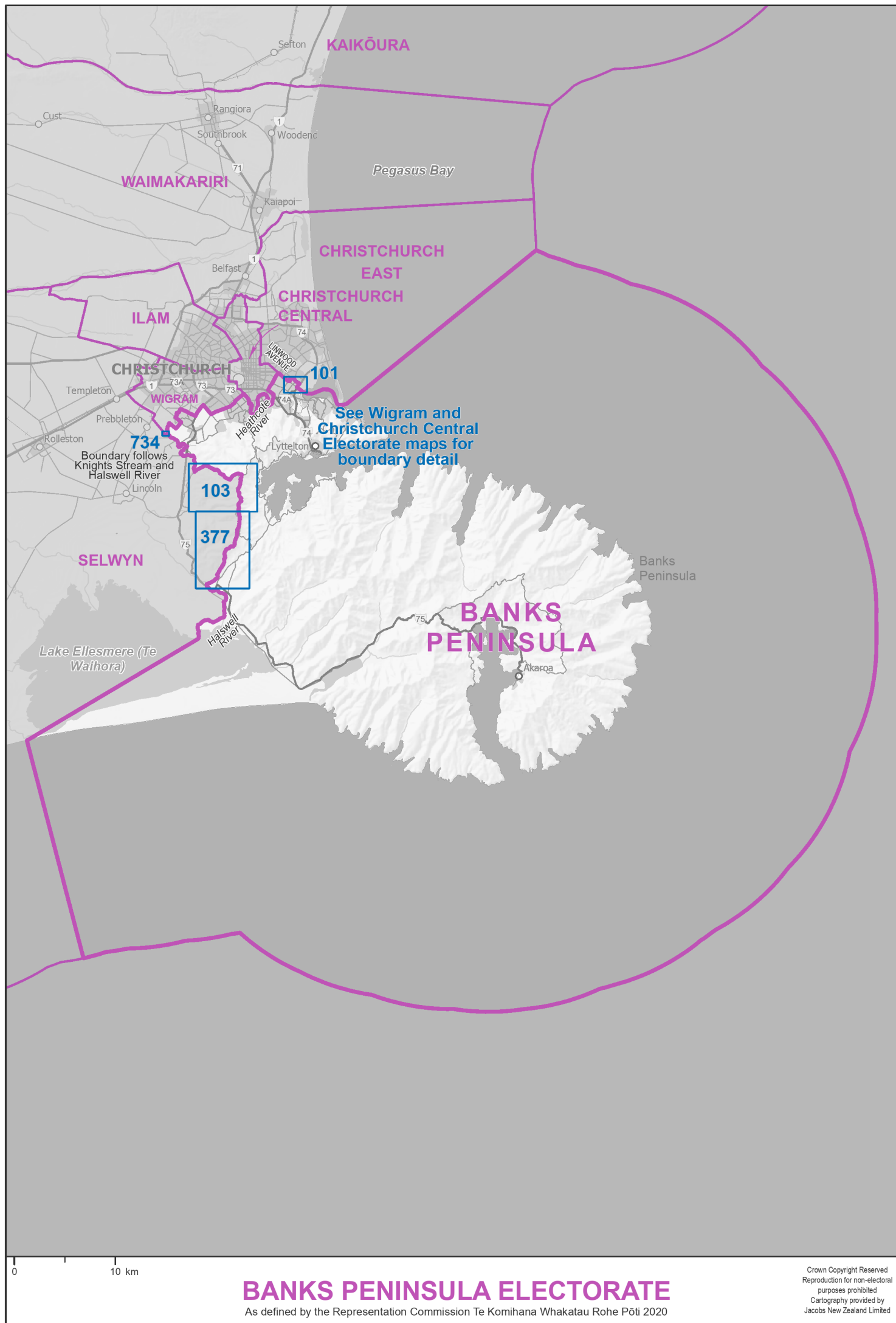


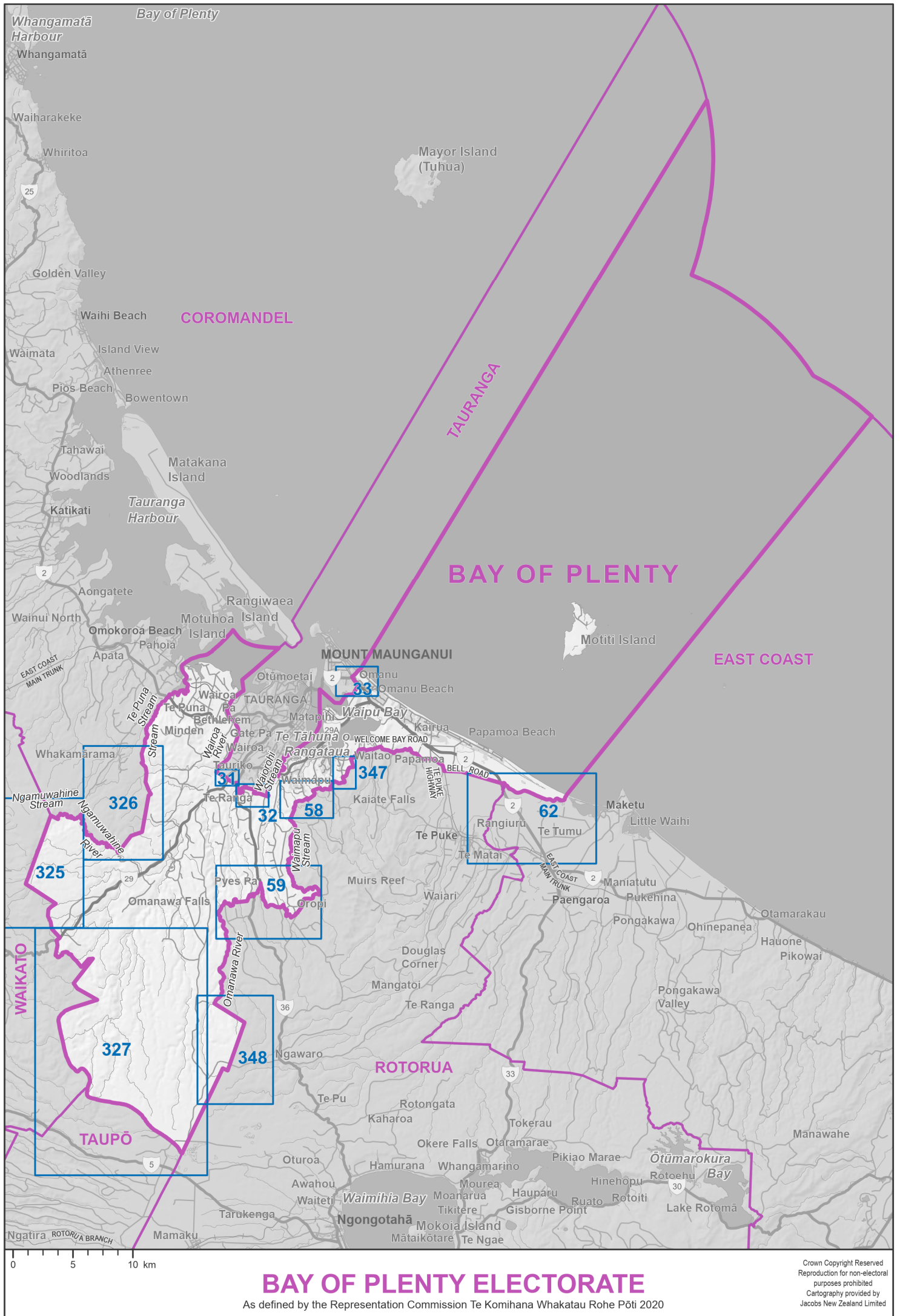
Electorate boundaries coincide with meshblock boundaries. Meshblocks are the smallest geographical area used for the collection and management of statistics by Statistics NZ. Electorates are defined by the aggregation of meshblocks.

Crown copyright reserved. Reproduction for non-electoral purposes prohibited.  
Cartography produced by Jacobs New Zealand Limited.  
Road centrelines sourced from NZ Transport Agency and Open Street Map.  
Other base map data sourced from Land Information NZ.



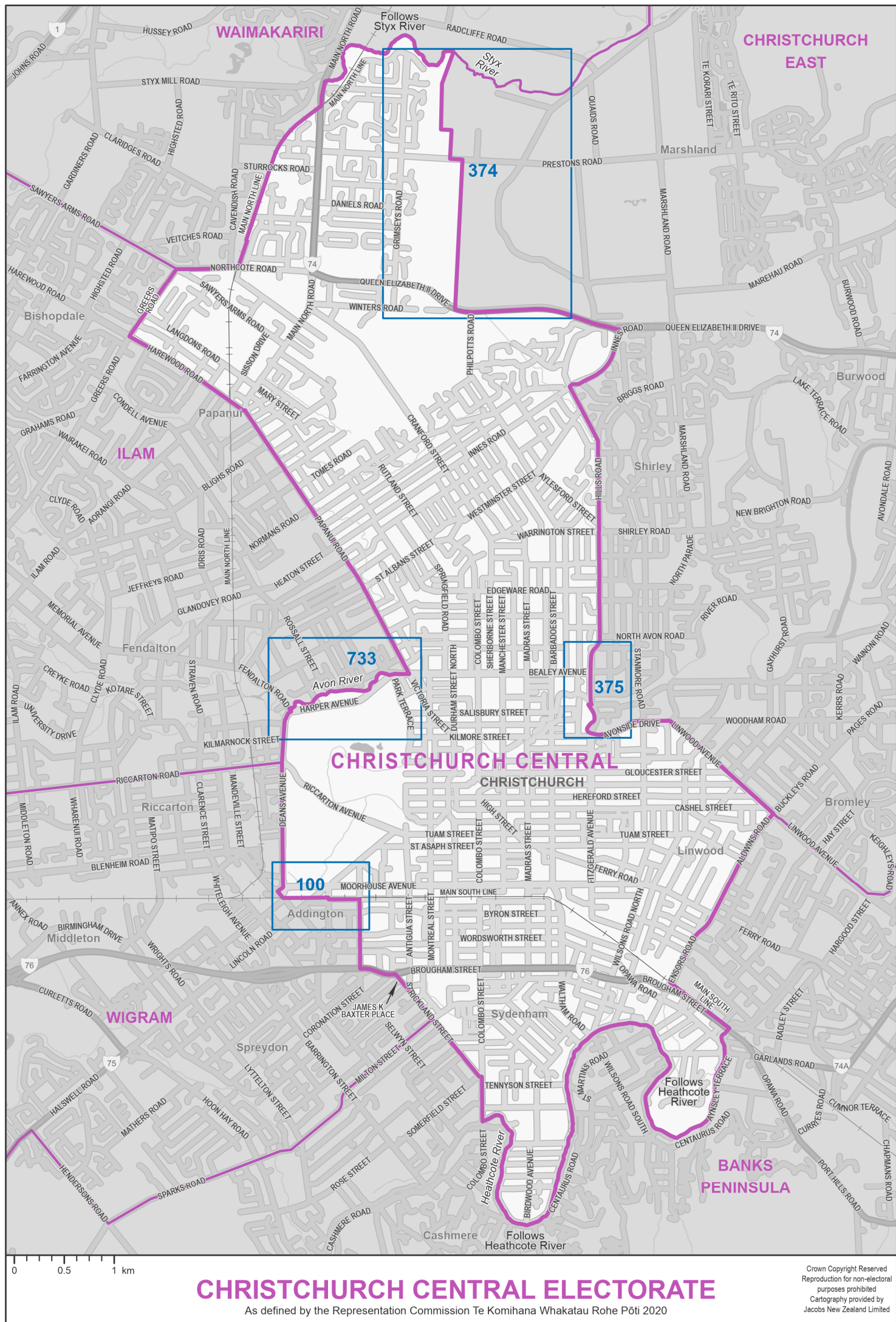






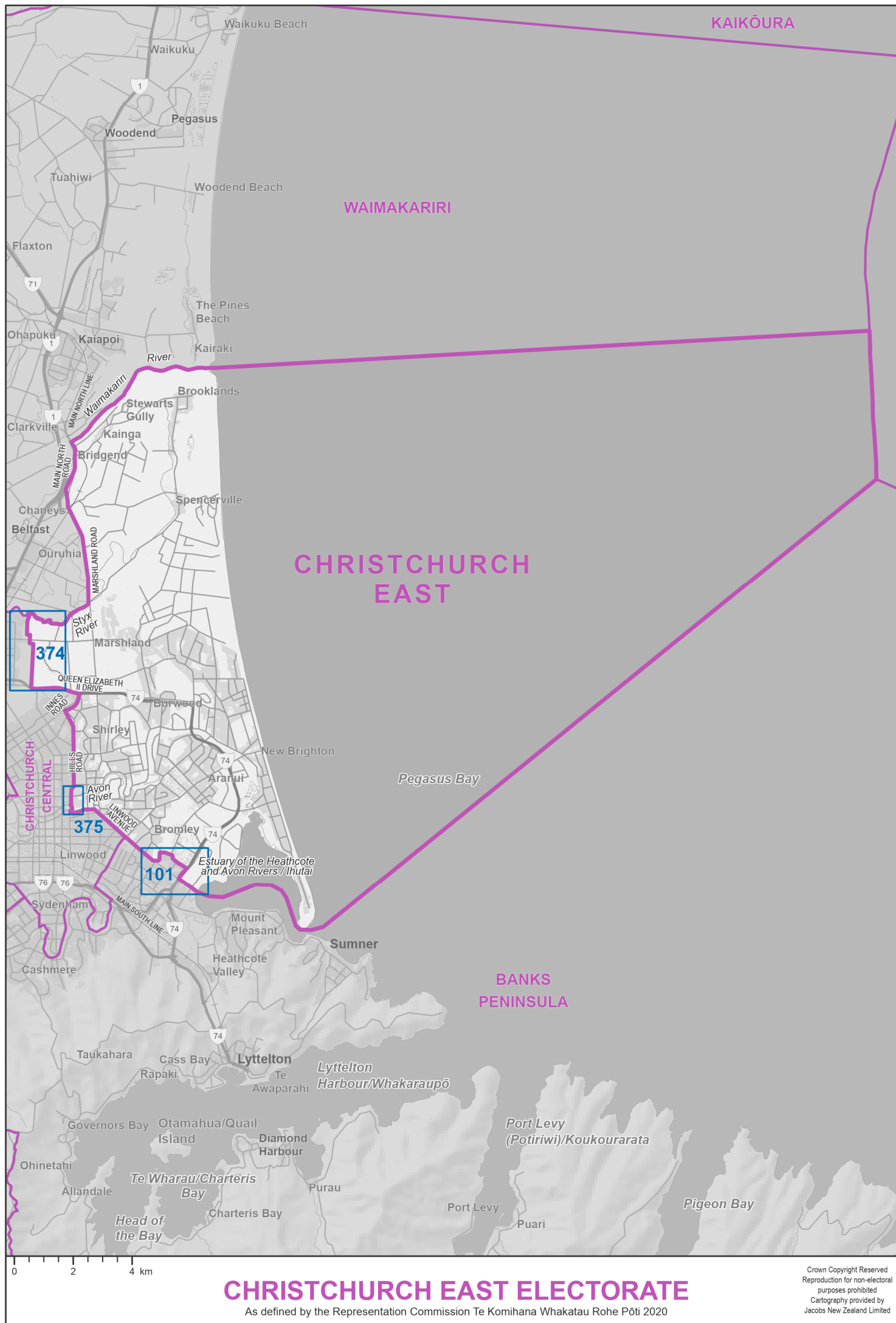






Crown Copyright Reserved  
Reproduction for non-electoral  
purposes prohibited  
Cartography provided by  
Jacobs New Zealand Limited

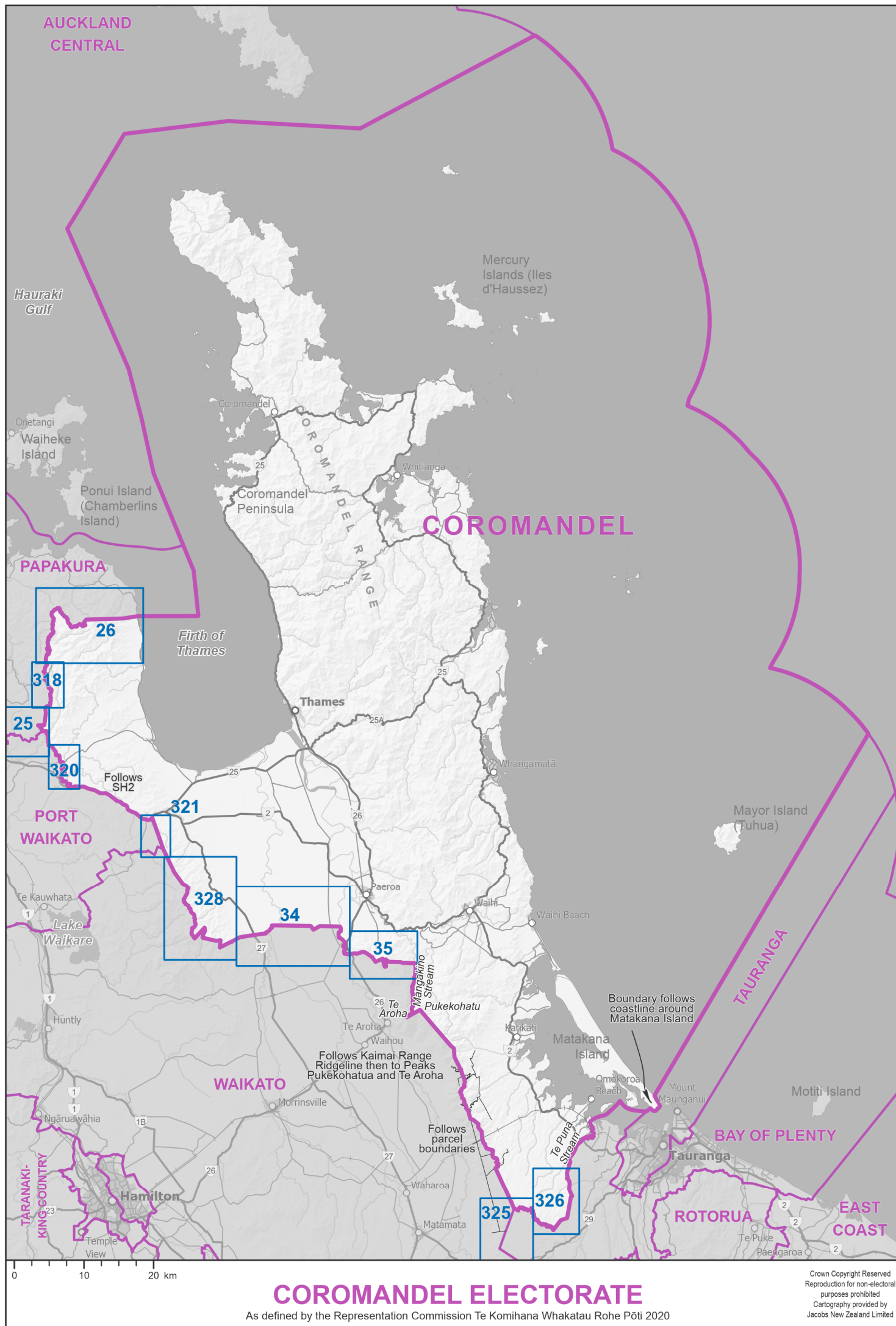




# CHRISTCHURCH EAST ELECTORATE

As defined by the Representation Commission Te Komihana Whakatau Rohe Pōti 2020

Crown Copyright Reserved  
Reproduction for non-electoral  
purposes prohibited  
Cartography provided by  
Jacobs New Zealand Limited



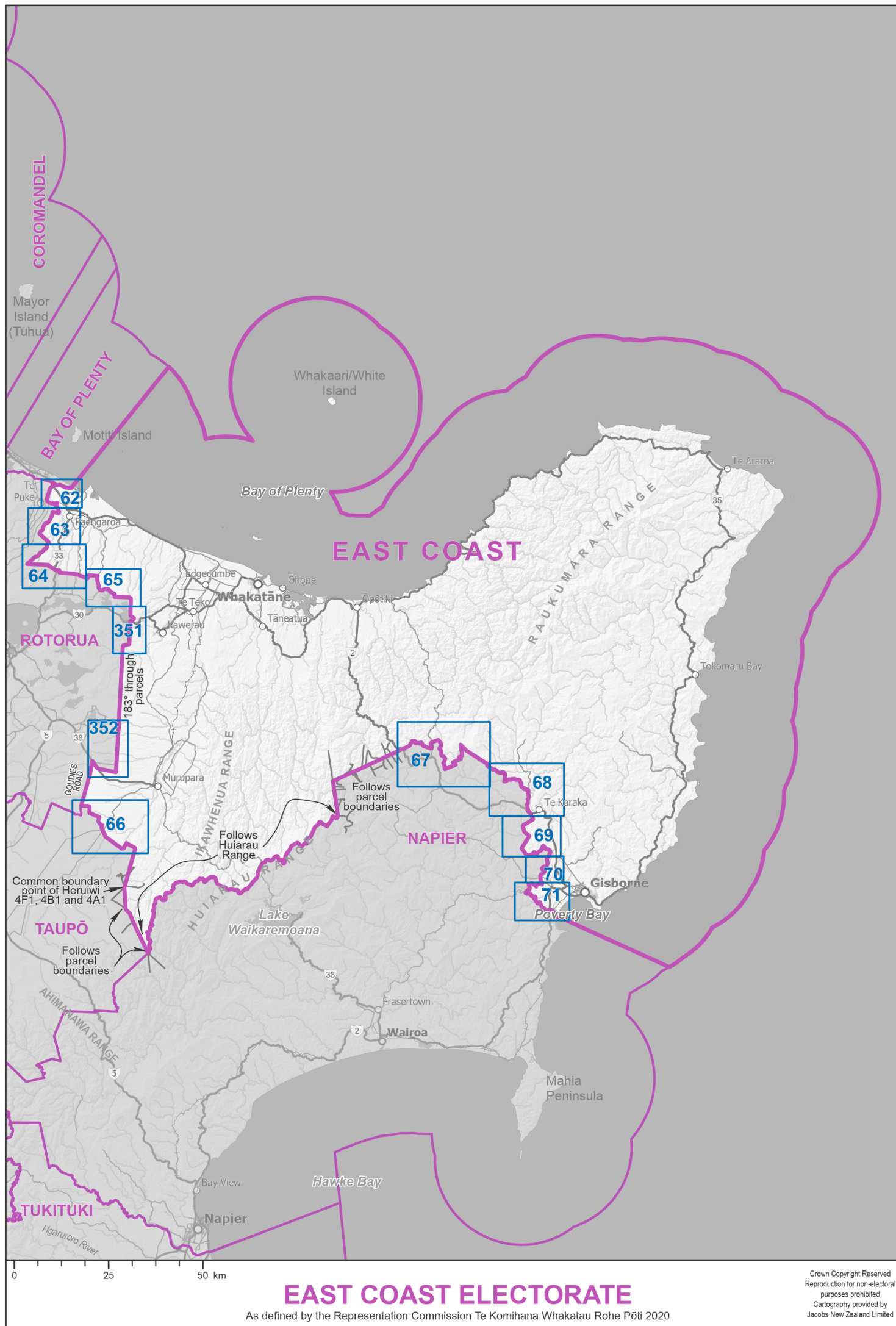
# COROMANDEL ELECTORATE

As defined by the Representation Commission Te Komihana Whakatau Rohe Pōti 2020

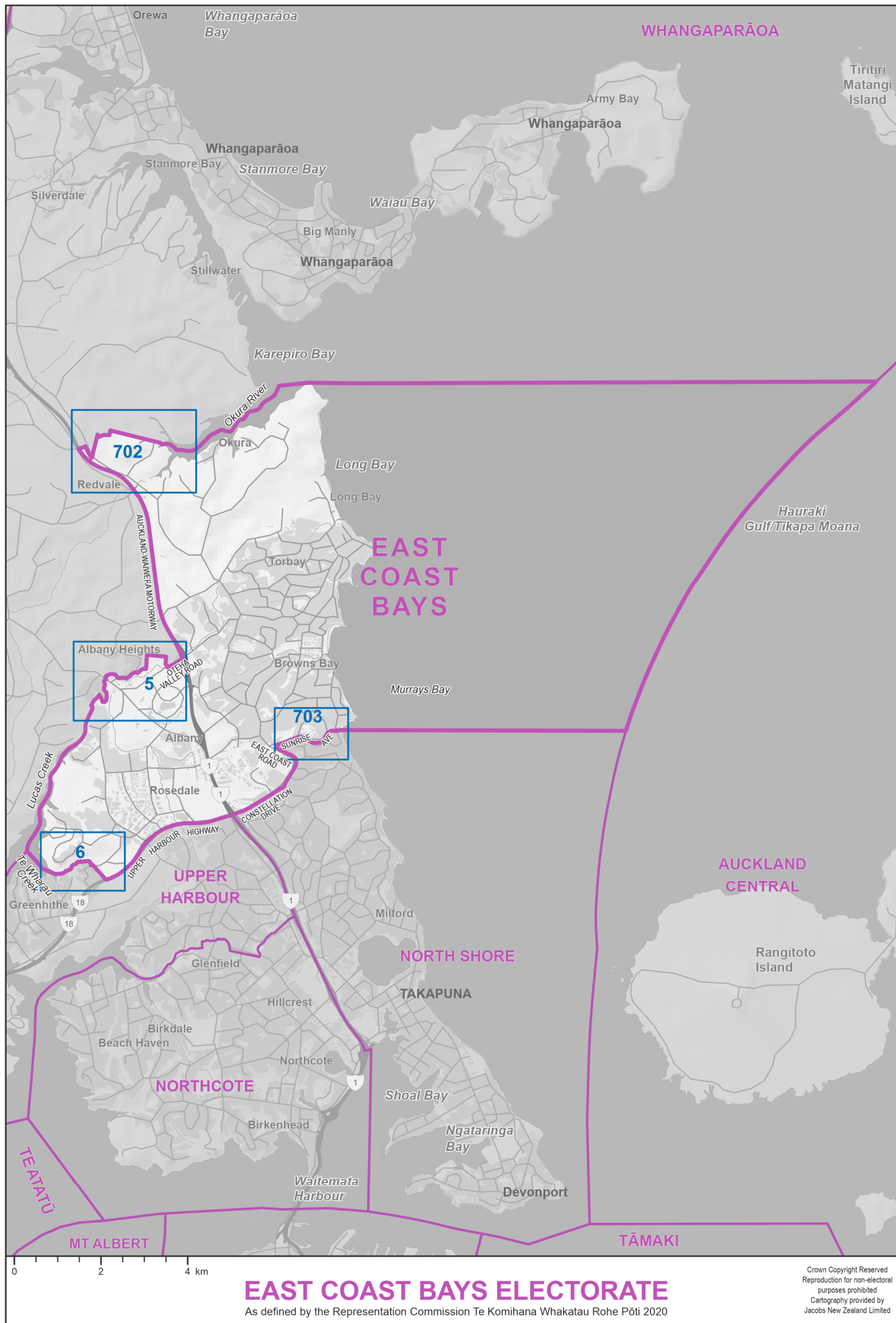
Crown Copyright Reserved  
Reproduction for non-electoral  
purposes prohibited  
Cartography provided by  
Jacobs New Zealand Limited

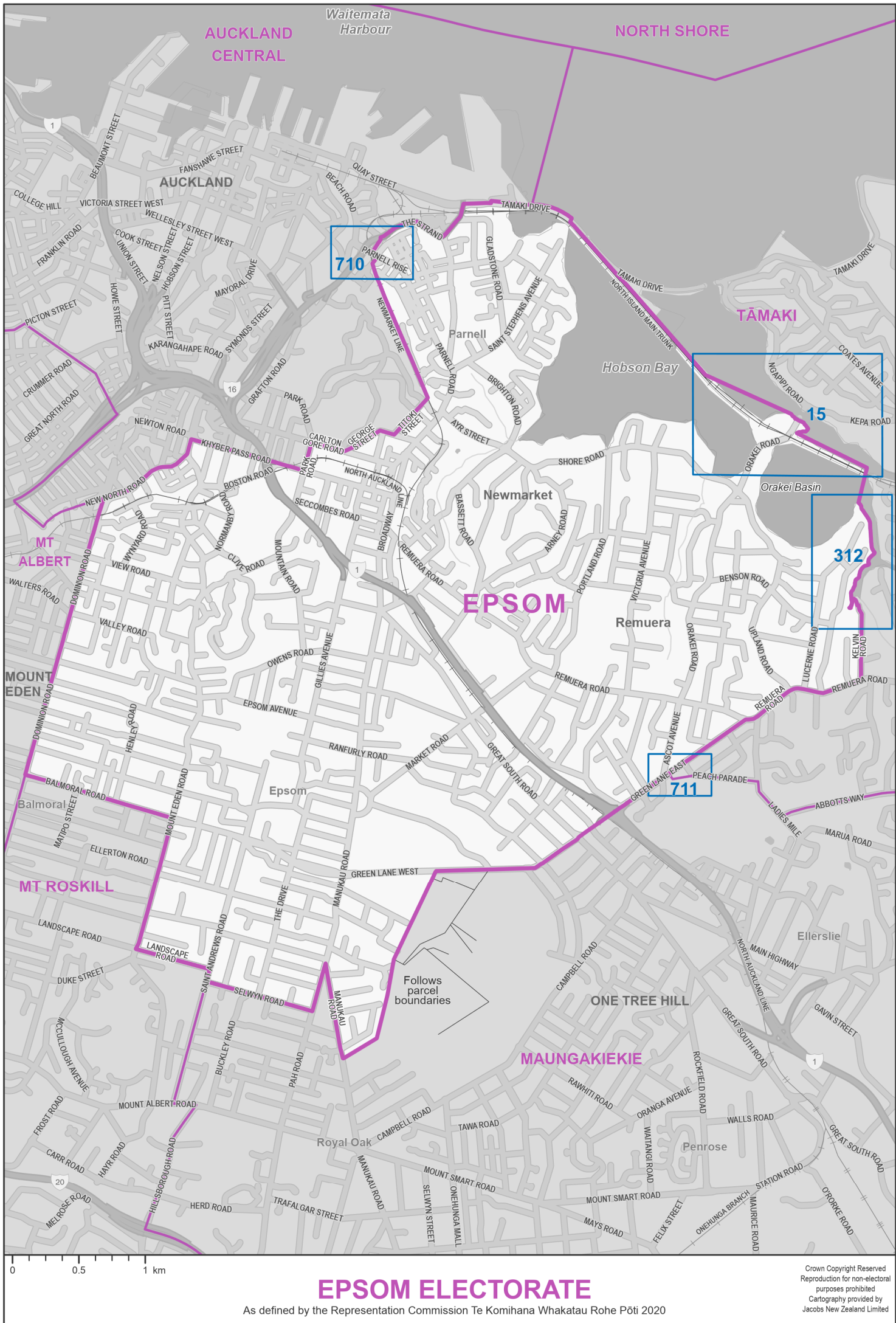










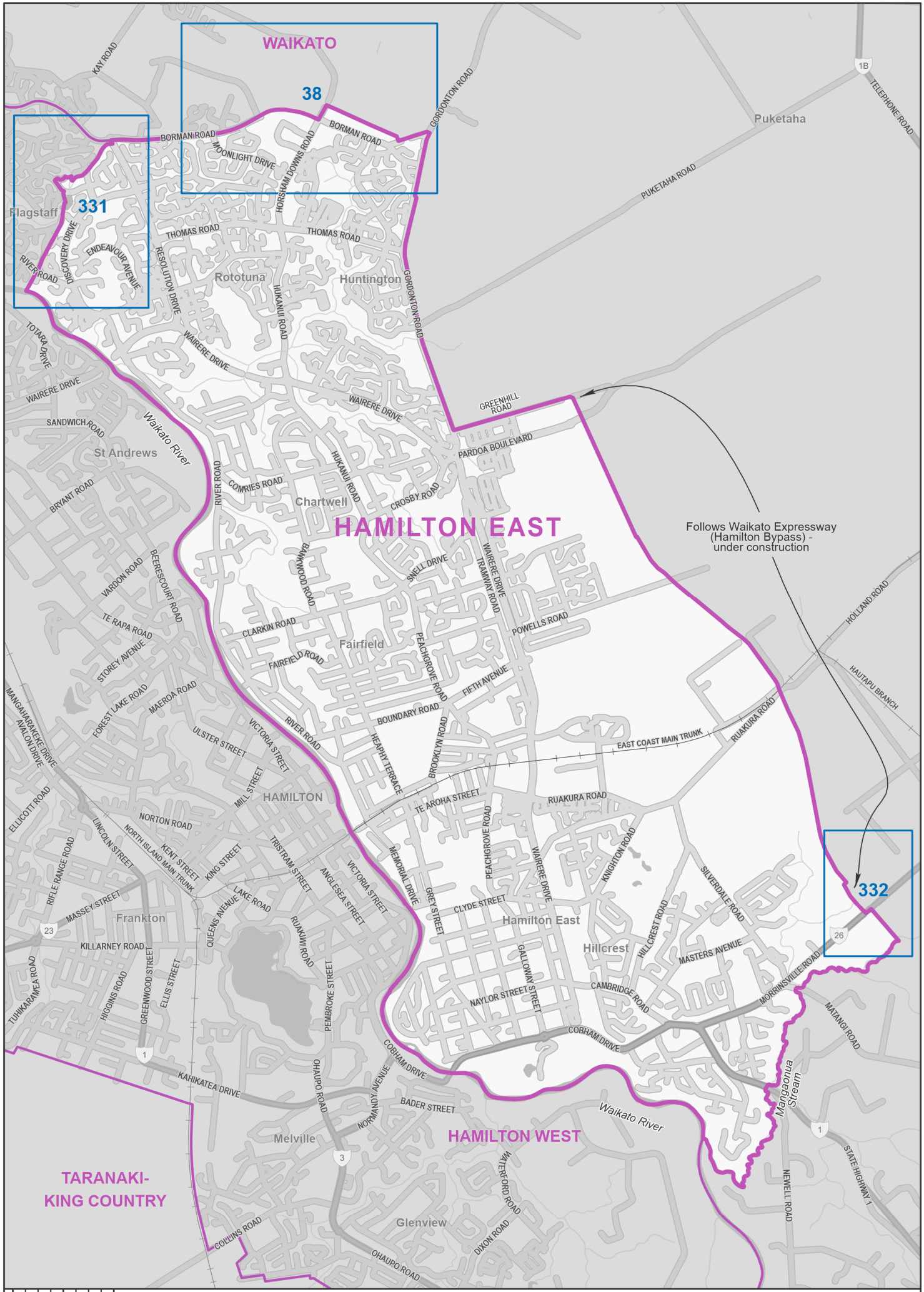


# EPSOM ELECTORATE

As defined by the Representation Commission Te Komihana Whakatau Rohe Pōti 2020

Crown Copyright Reserved  
Reproduction for non-electoral  
purposes prohibited  
Cartography provided by  
Jacobs New Zealand Limited





WAIKATO

38

331

HAMILTON EAST

Follows Waikato Expressway  
(Hamilton Bypass) -  
under construction

332

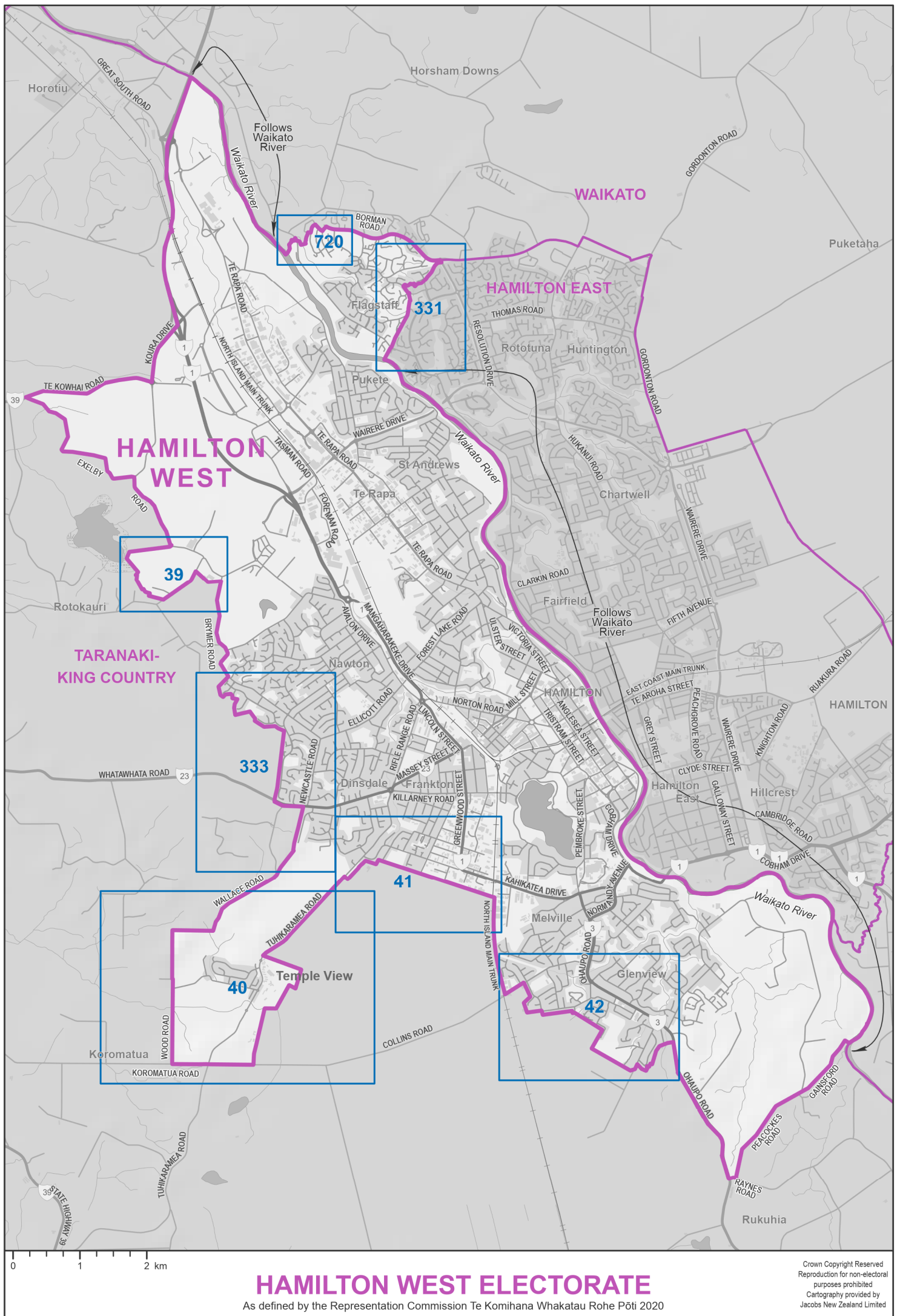
TARANAKI-  
KING COUNTRY

HAMILTON WEST

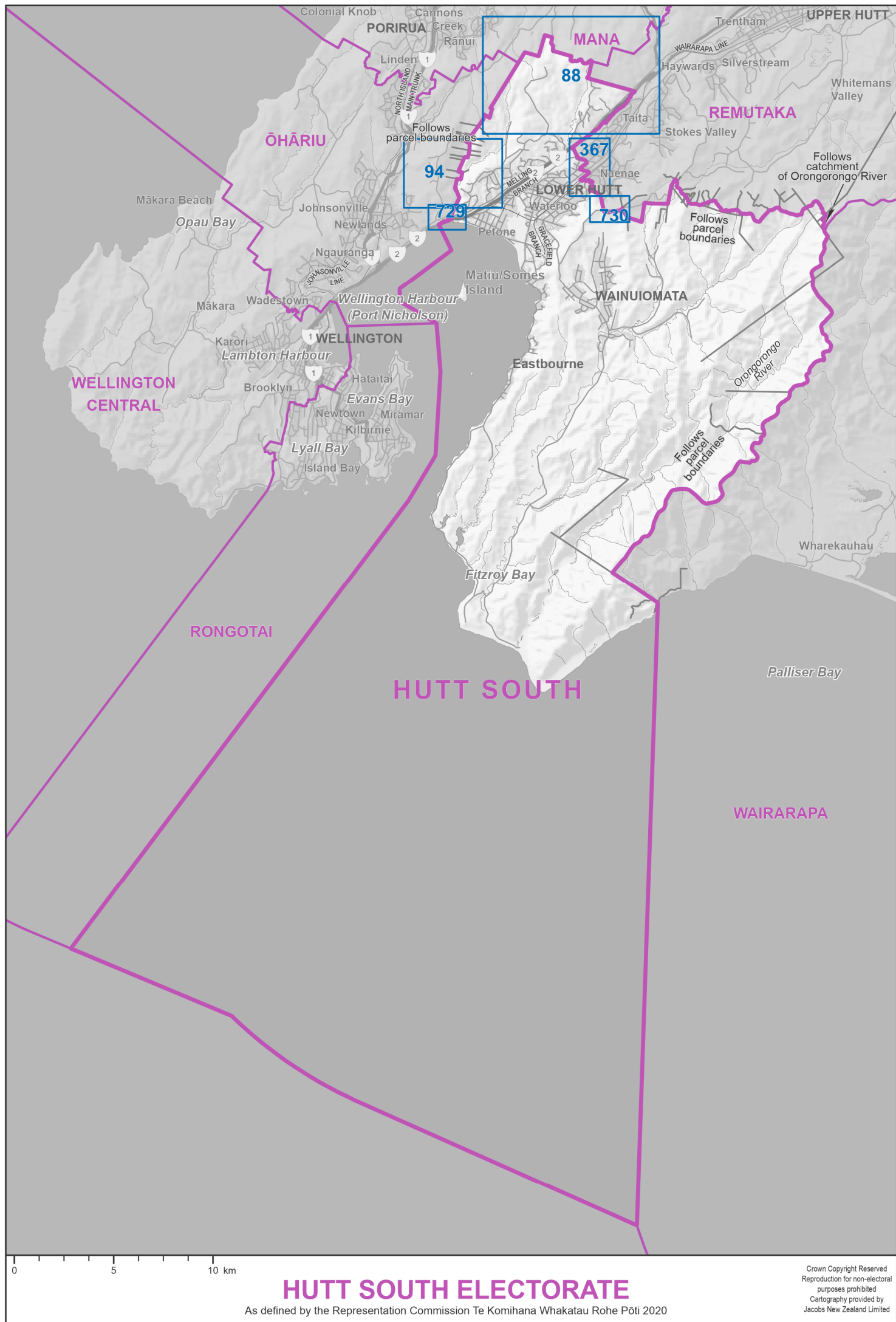
# HAMILTON EAST ELECTORATE

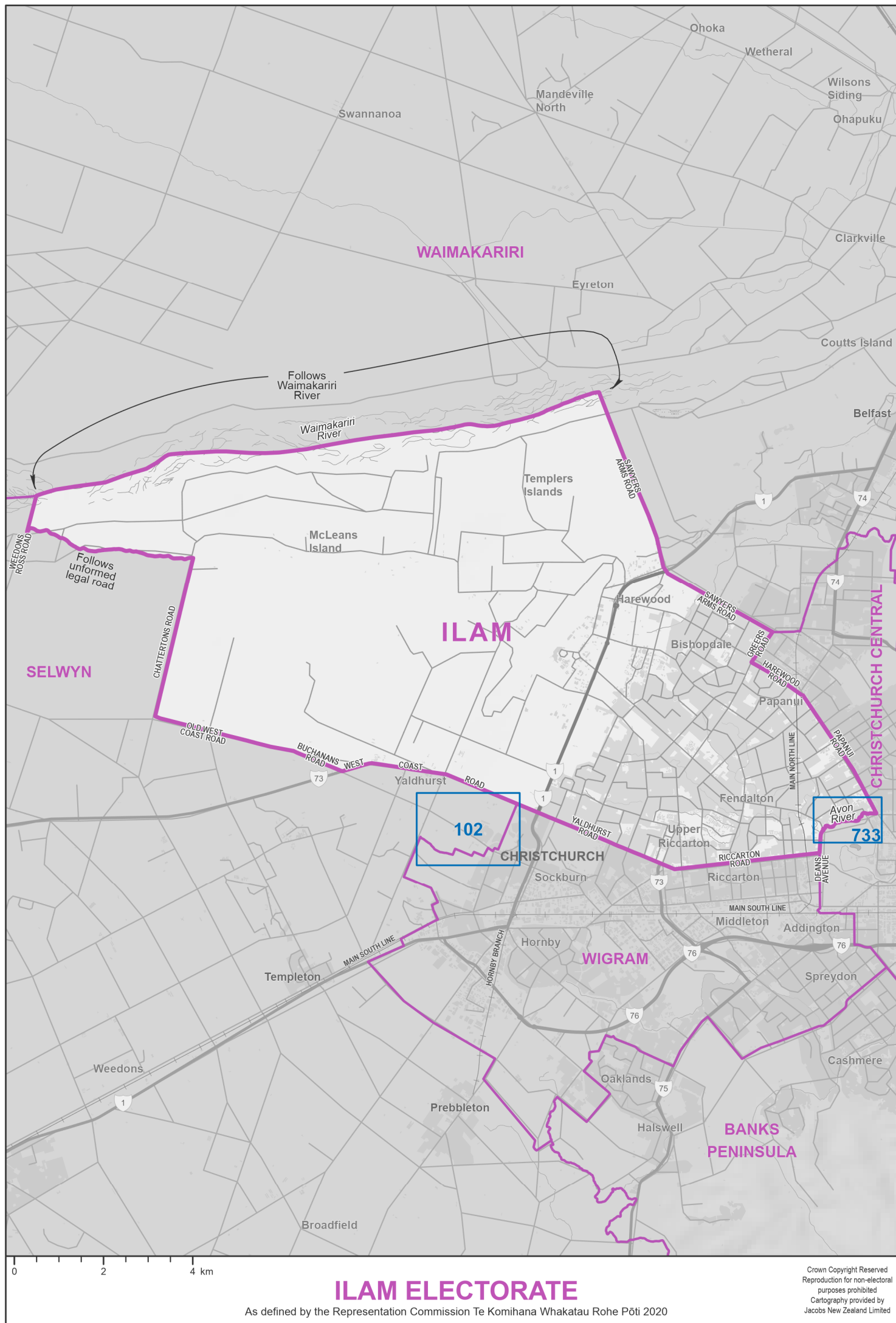
As defined by the Representation Commission Te Komihana Whakatau Rohe Pōti 2020

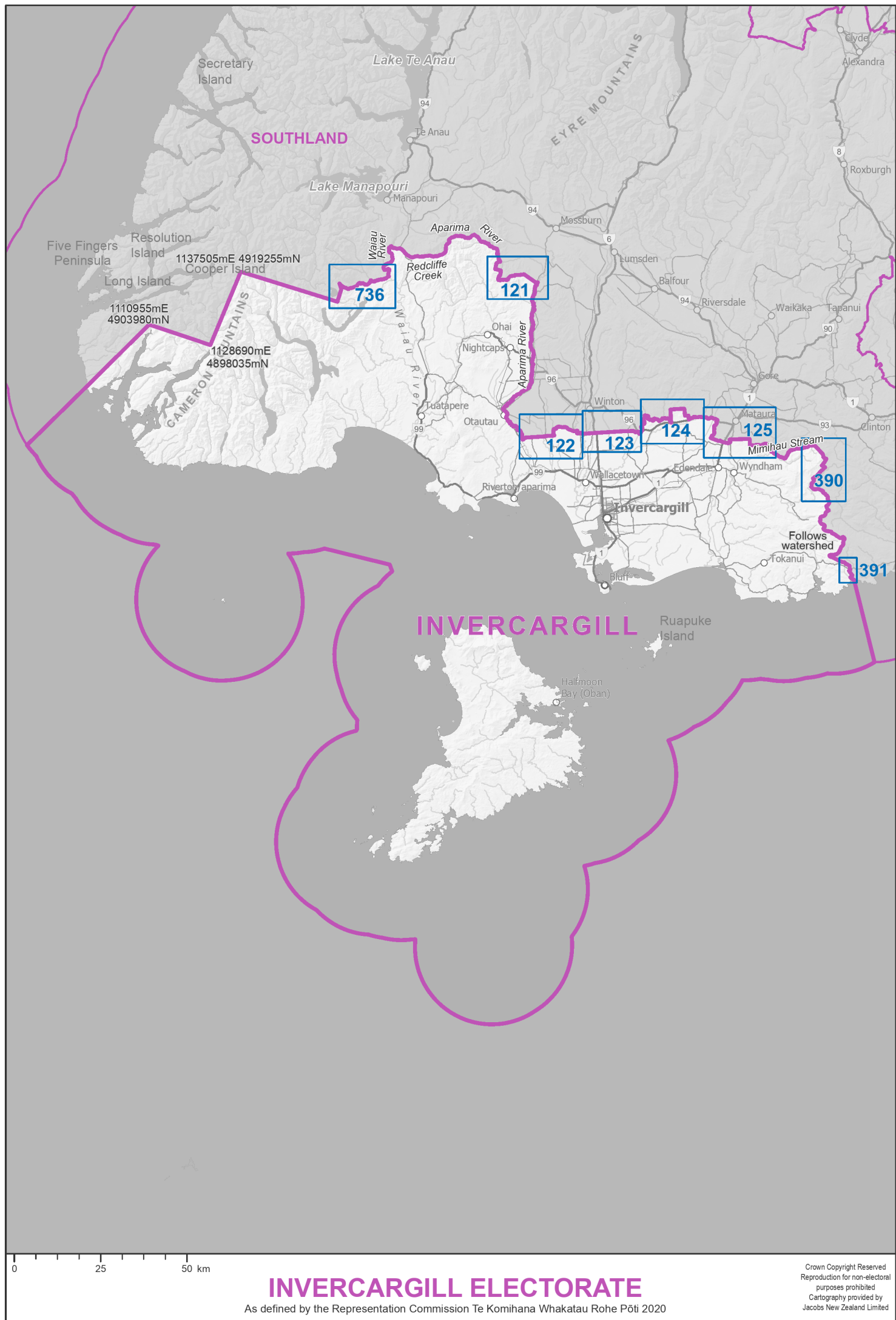
Crown Copyright Reserved  
Reproduction for non-electoral  
purposes prohibited  
Cartography provided by  
Jacobs New Zealand Limited



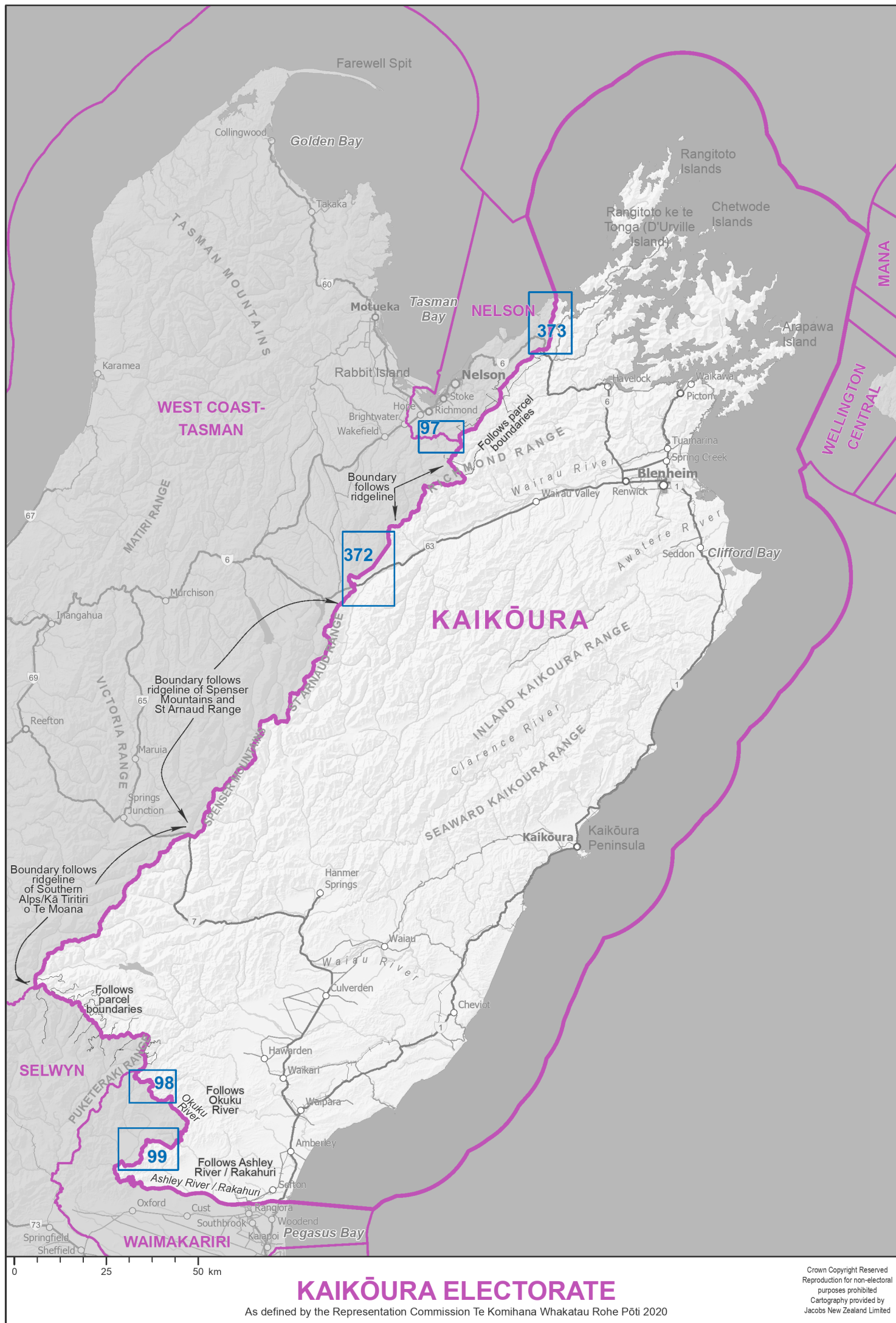












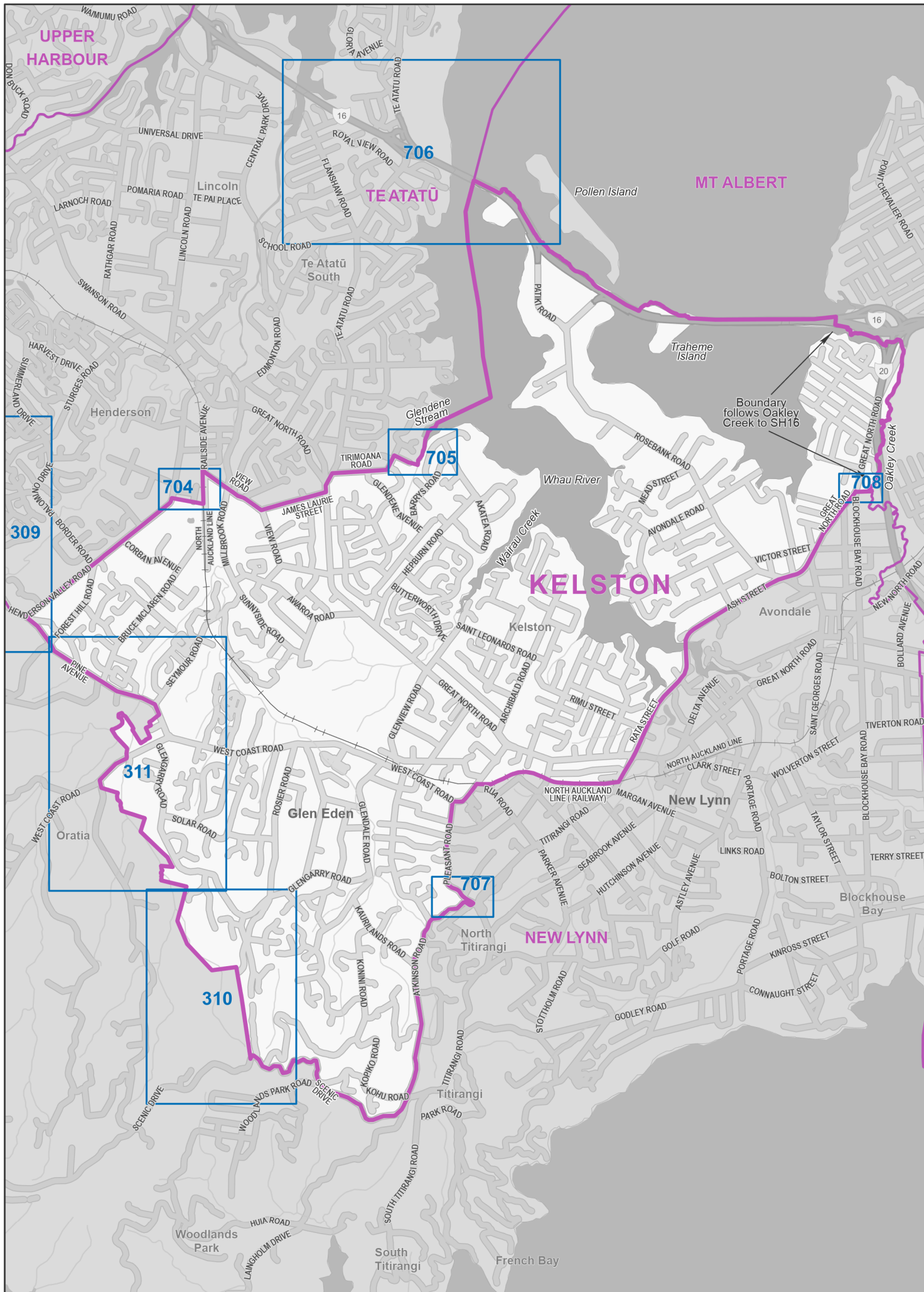
# KAIKŌURA ELECTORATE

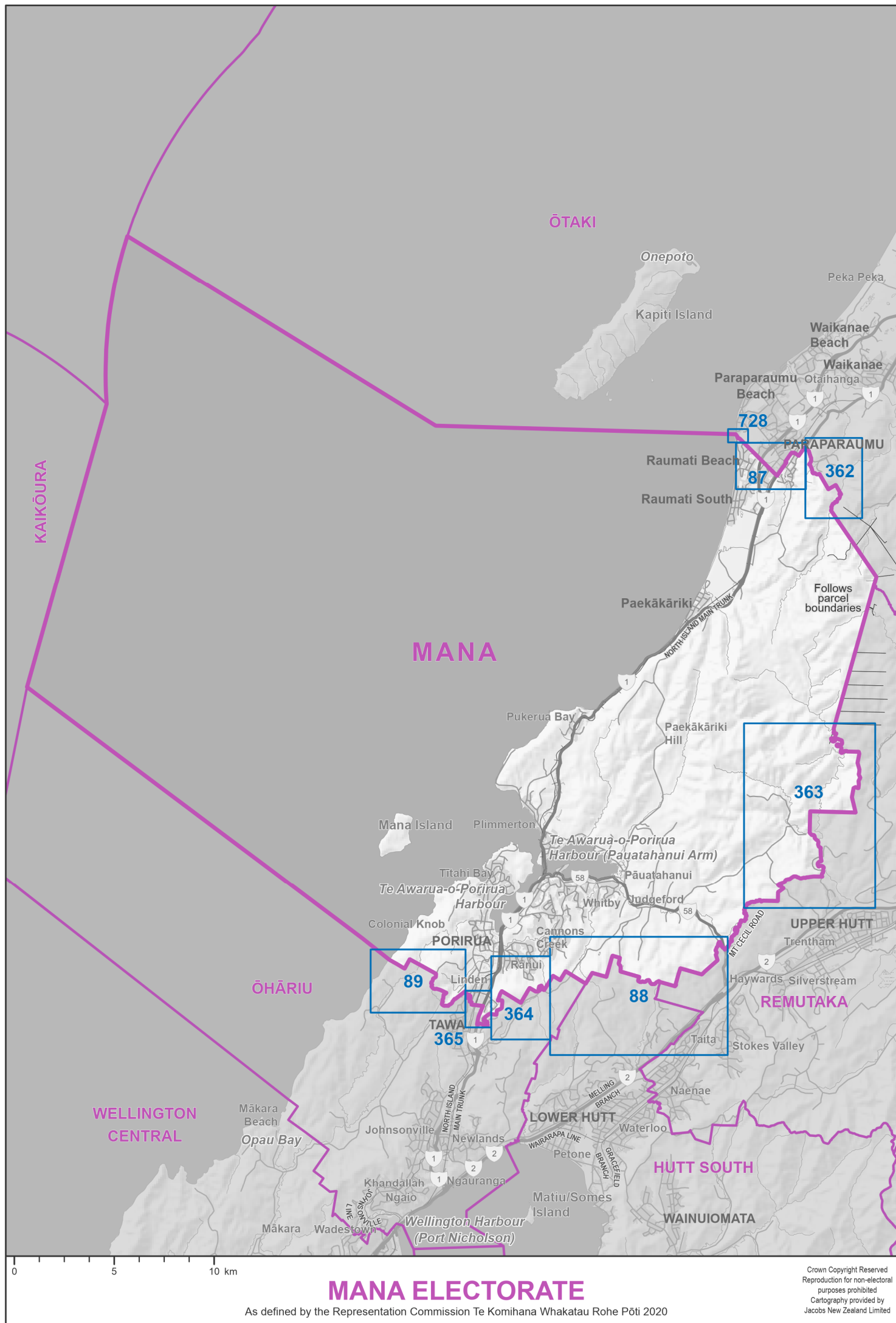
As defined by the Representation Commission Te Komihana Whakatau Rohe Pōti 2020

Crown Copyright Reserved  
Reproduction for non-electoral  
purposes prohibited  
Cartography provided by  
Jacobs New Zealand Limited







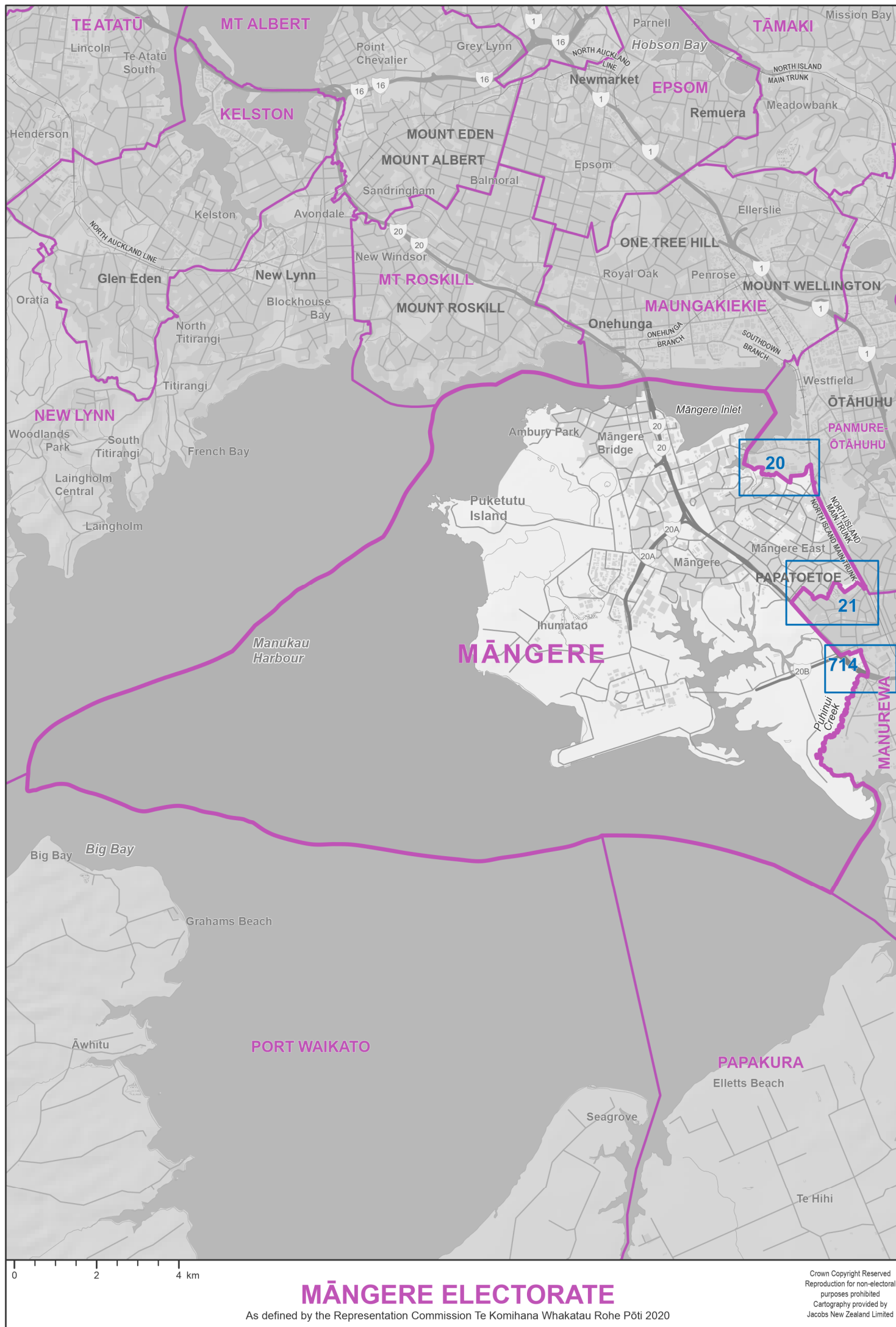


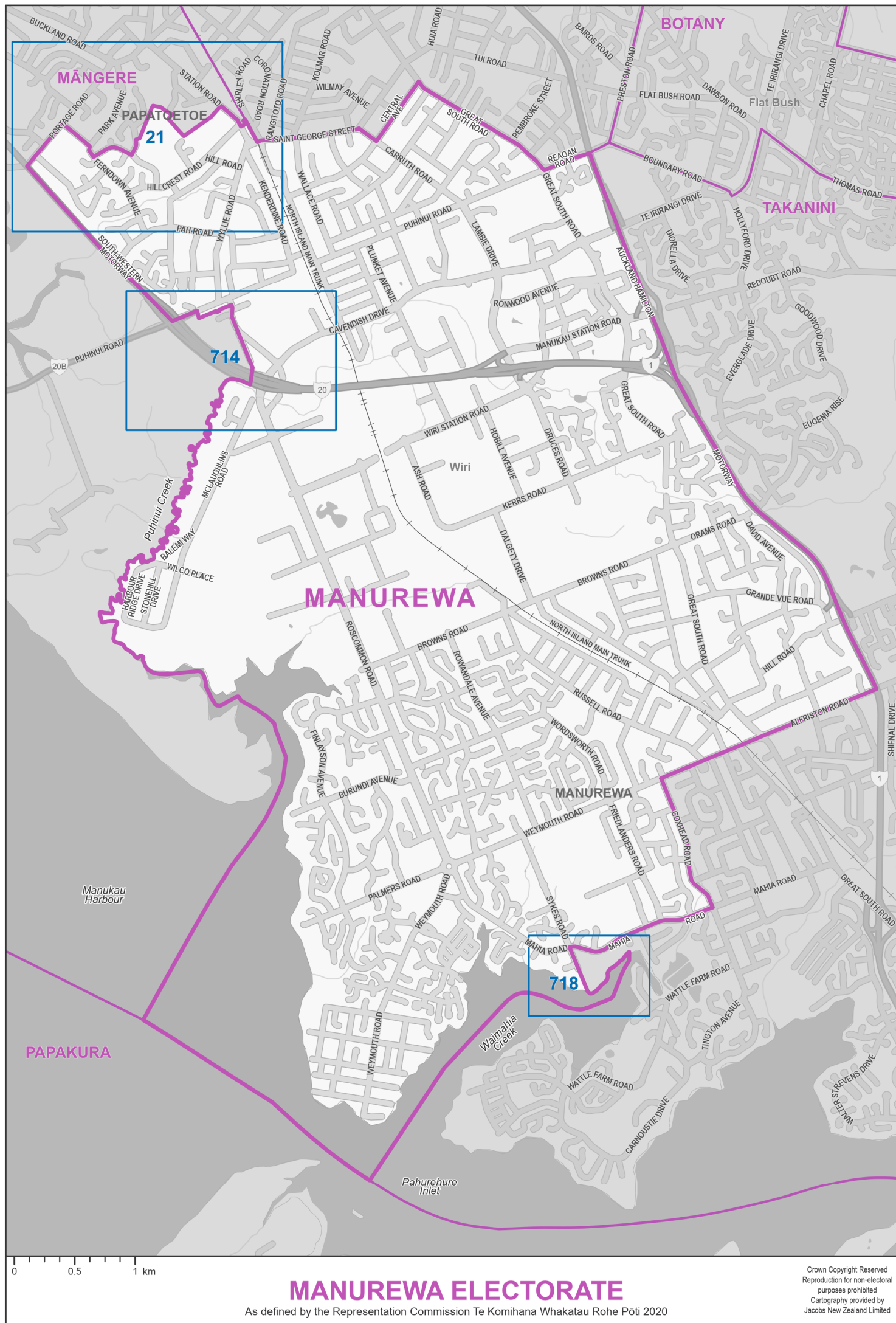
## MANA ELECTORATE

As defined by the Representation Commission Te Komihana Whakatau Rohe Pōti 2020

Crown Copyright Reserved  
Reproduction for non-electoral  
purposes prohibited  
Cartography provided by  
Jacobs New Zealand Limited





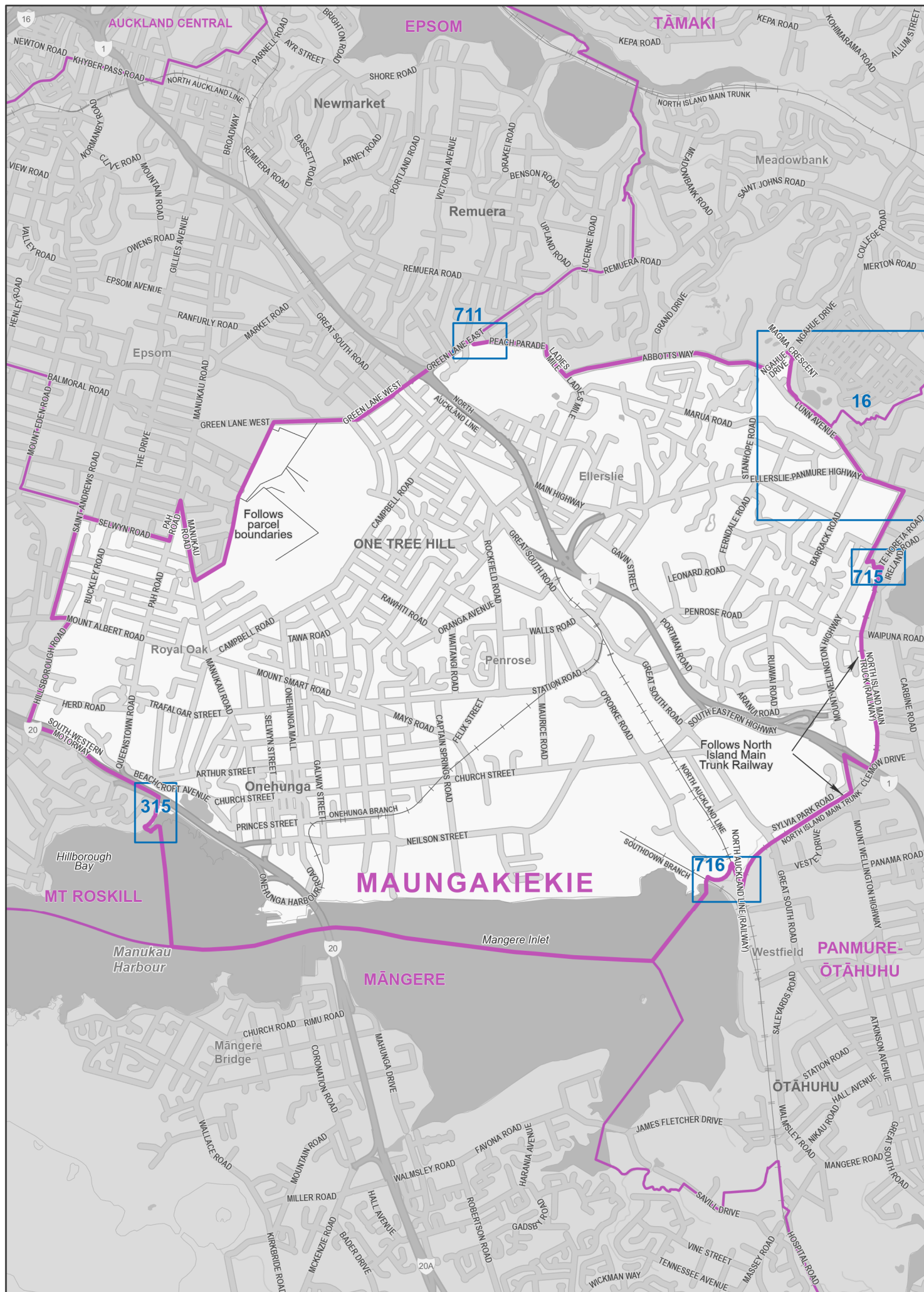


# MANUREWA ELECTORATE

As defined by the Representation Commission Te Komihana Whakatau Rohe Pōti 2020

Crown Copyright Reserved  
Reproduction for non-electoral  
purposes prohibited  
Cartography provided by  
Jacobs New Zealand Limited



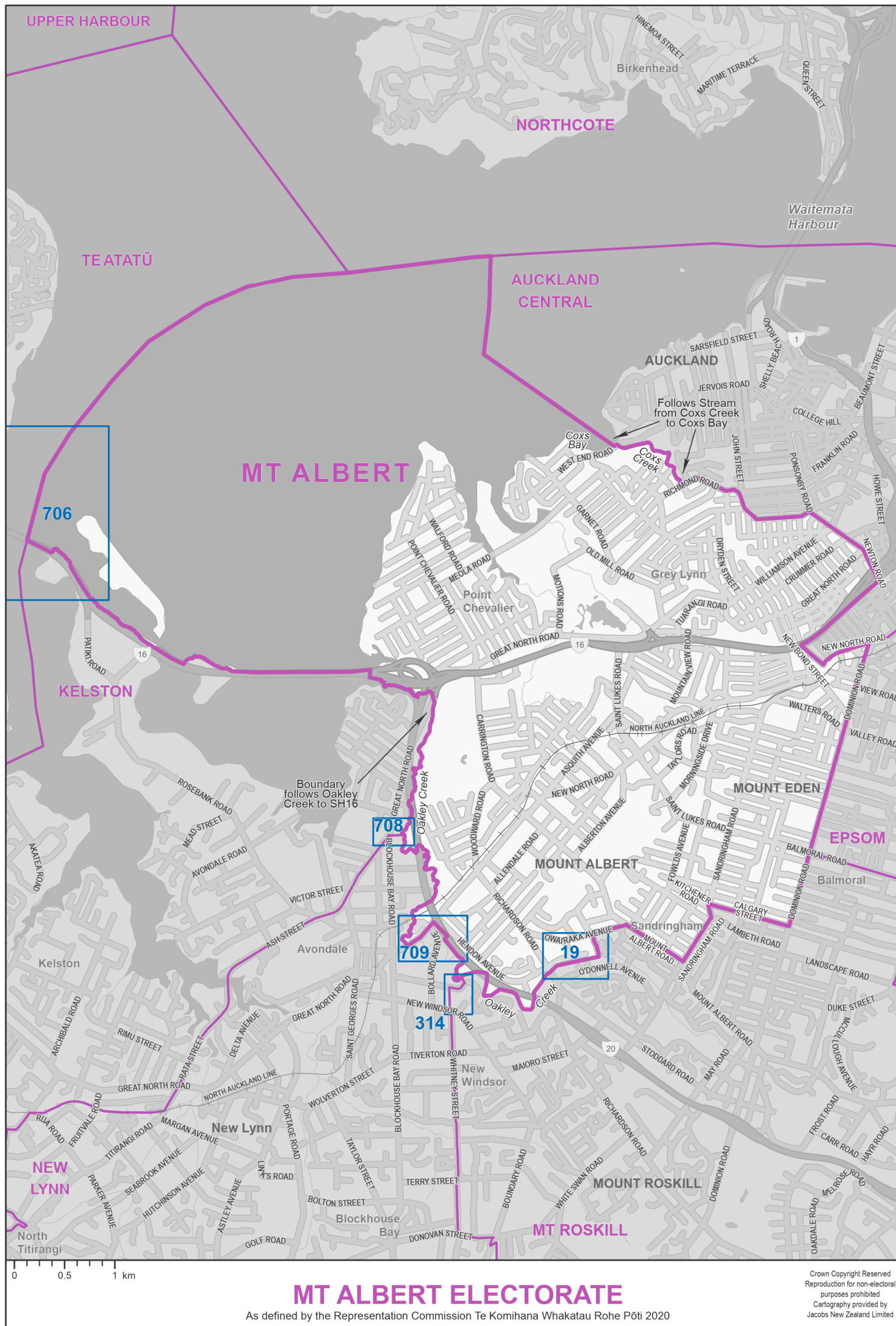


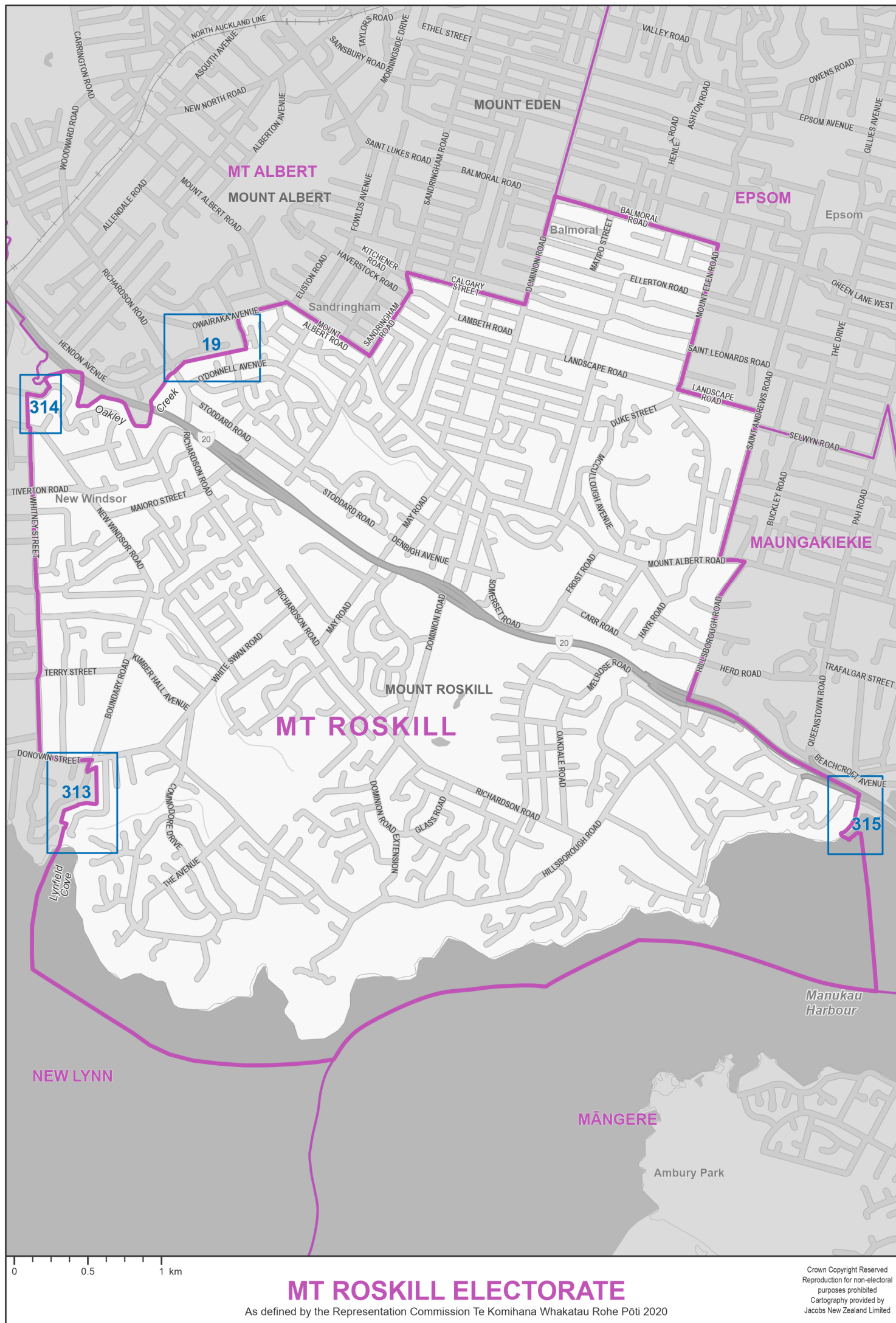
# MAUNGAKIEKIE ELECTORATE

As defined by the Representation Commission Te Komihana Whakatau Rohe Pōti 2020

Crown Copyright Reserved  
Reproduction for non-electoral  
purposes prohibited  
Cartography provided by  
Jacobs New Zealand Limited













Tasman Bay/Te  
Tai-o-Aorere

KAIKŌURA

Rākauroa/Torrent  
Bay

Motuareronui/Adele  
Island

WEST COAST-  
TASMAN

NELSON

Croisilles  
Harbour

Whangarae  
Bay

373

Pepin Island Delaware Bay

Glenduan

Wakapuaka

Todds Valley

Hira

Nelson Haven

Brooklands

Port Nelson

NELSON

Nelson South

Stoke

RICHMOND

Hope

97

Carluke

Rai Valley

Pelorus Bridge

Follows parcel  
boundaries

Kina

Te Mamaku/Ruby Bay

Ruby Bay

Māpua

Moturoa/Rabbit Island

Waimea Inlet

Bronte

Rough Island

Best Island

Bell Island

Pea Viner Corner

Redwood Valley

Waimea River

Brightwater

Spring Grove

Waimea River

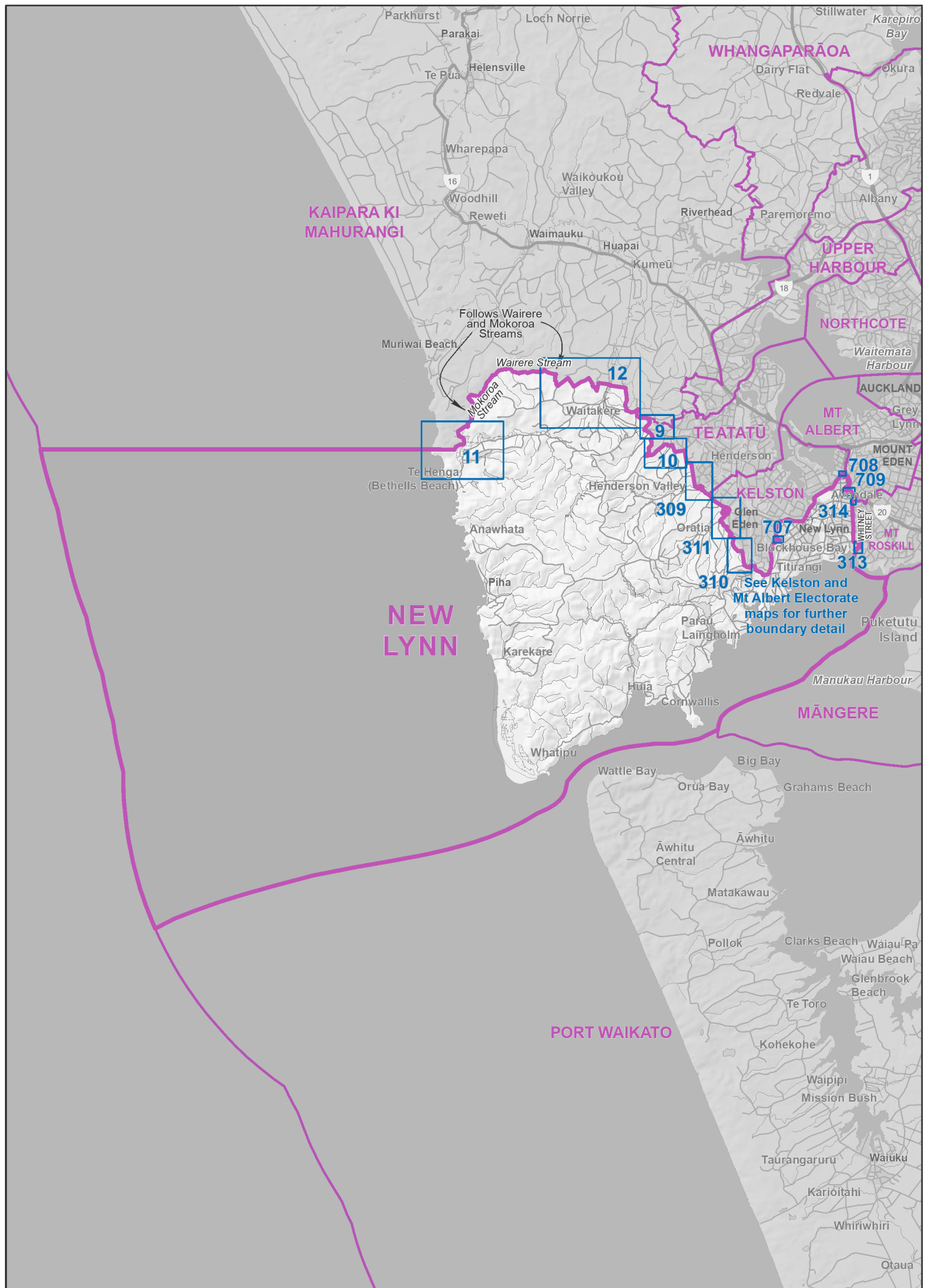
Lee River

0 5 10 km

## NELSON ELECTORATE

As defined by the Representation Commission Te Komihana Whakatau Rohe Pōti 2020

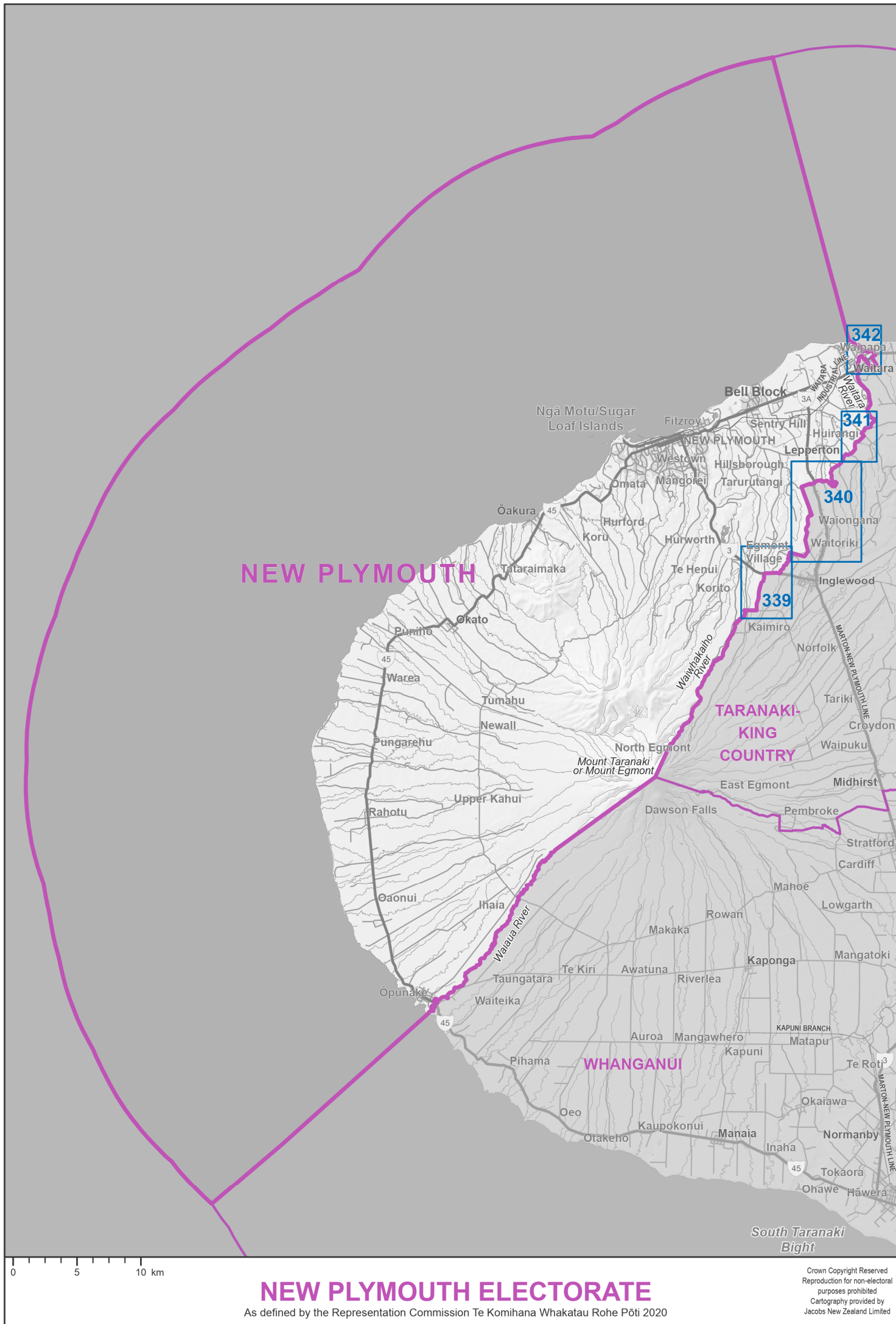
Crown Copyright Reserved  
Reproduction for non-electoral  
purposes prohibited  
Cartography provided by  
Jacobs New Zealand Limited



## NEW LYNN ELECTORATE

As defined by the Representation Commission Te Komihana Whakatau Rohe Pōti 2020

Crown Copyright Reserved  
Reproduction for non-electoral  
purposes prohibited  
Cartography provided by  
Jacobs New Zealand Limited



NEW PLYMOUTH

TARANAKI-KING COUNTRY

WHANGANUI

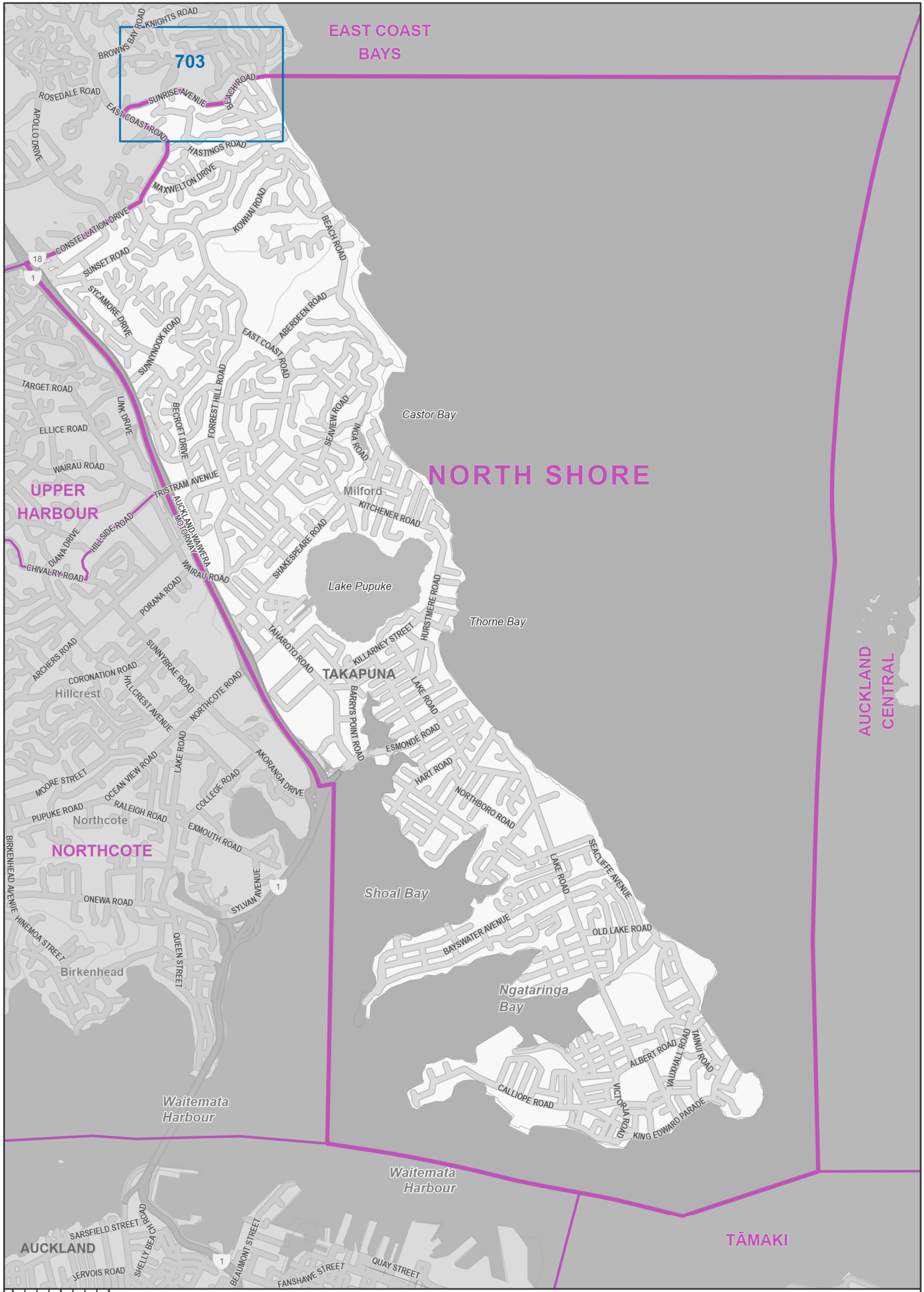
South Taranaki Bight

## NEW PLYMOUTH ELECTORATE

As defined by the Representation Commission Te Komihana Whakatau Rohe Pōti 2020

Crown Copyright Reserved  
Reproduction for non-electoral  
purposes prohibited  
Cartography provided by  
Jacobs New Zealand Limited



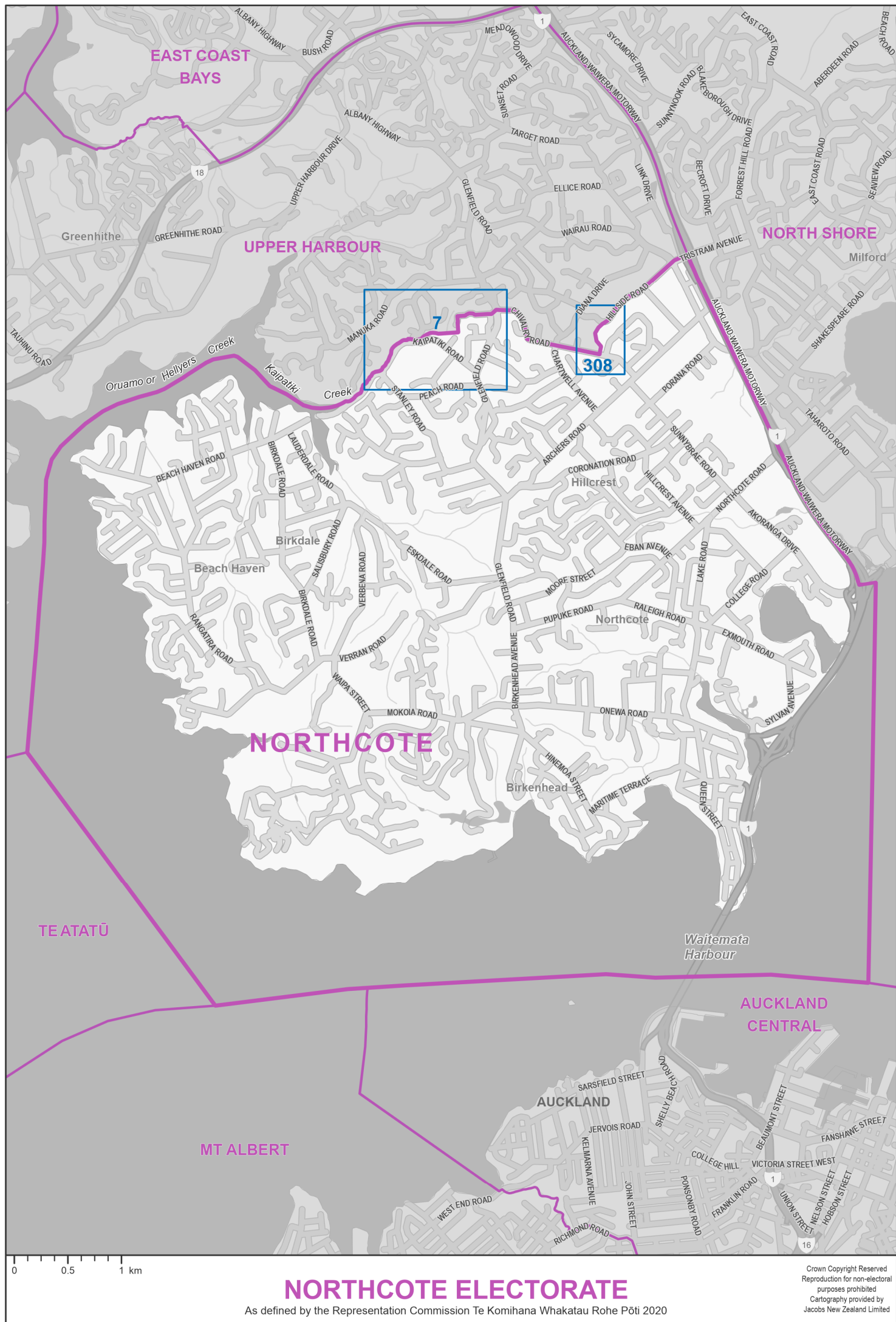


0 0.5 1 km

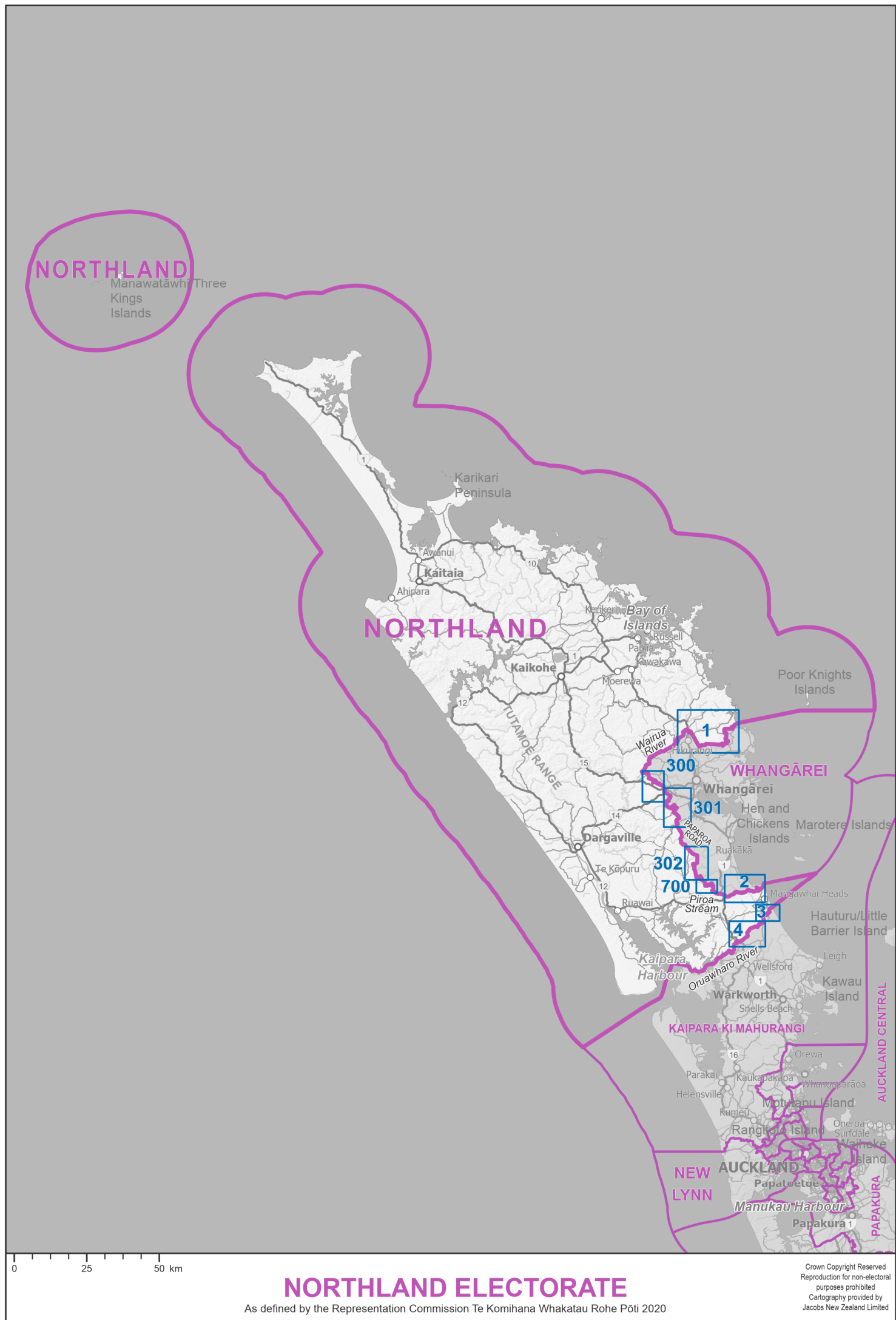
## NORTH SHORE ELECTORATE

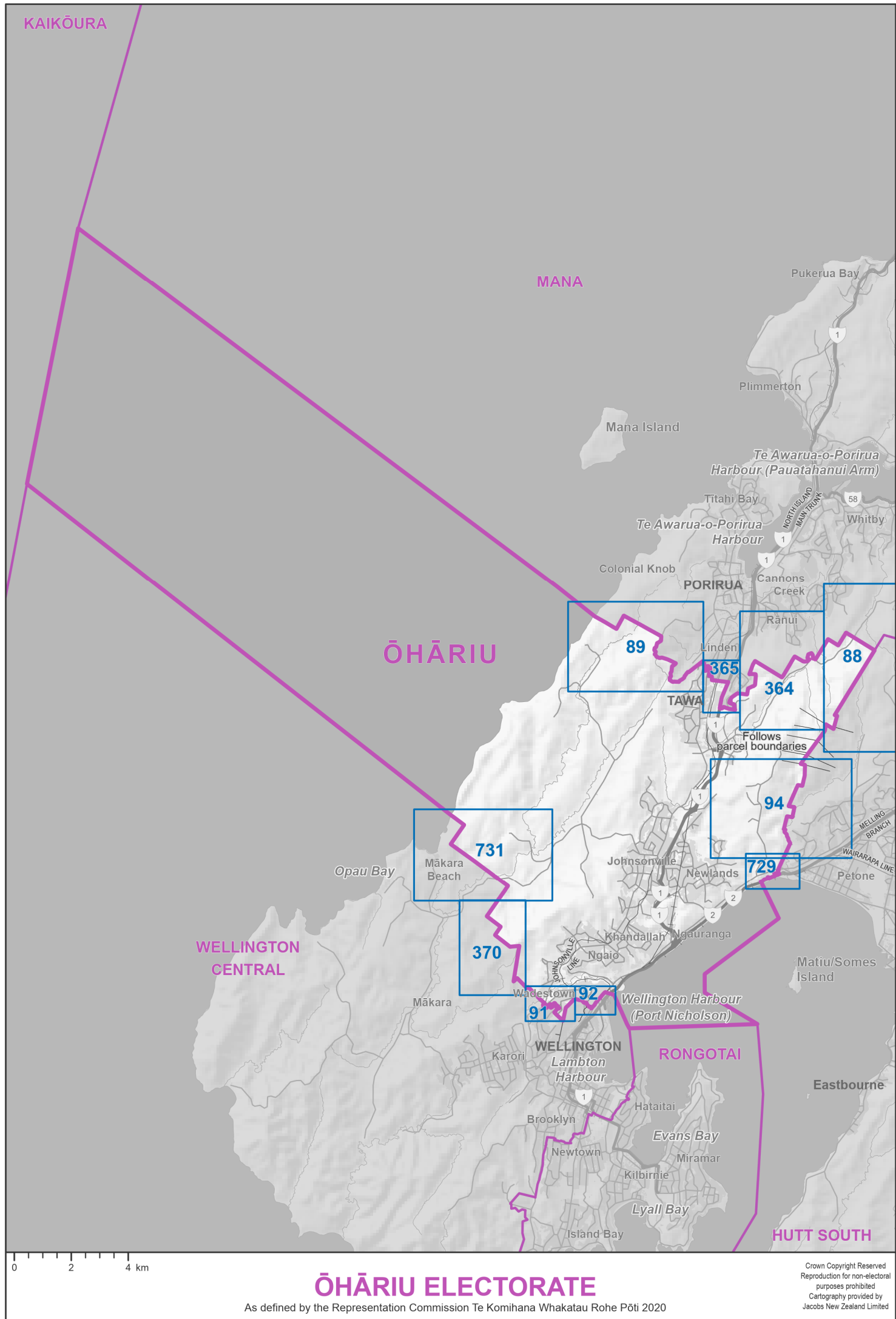
As defined by the Representation Commission Te Komihana Whakatau Rohe Pōti 2020

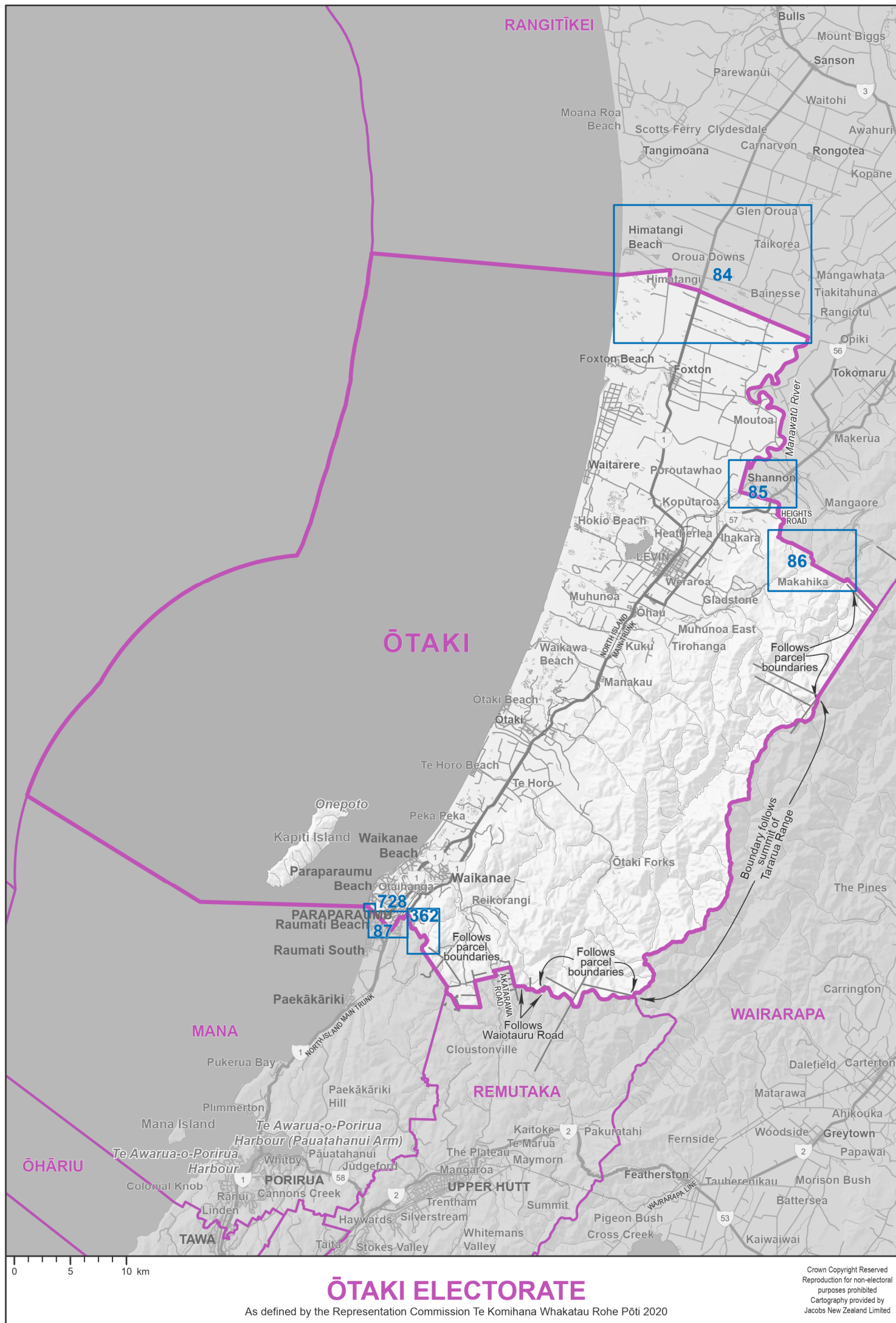
Crown Copyright Reserved  
Reproduction for non-electoral  
purposes prohibited  
Cartography provided by  
Jacobs New Zealand Limited



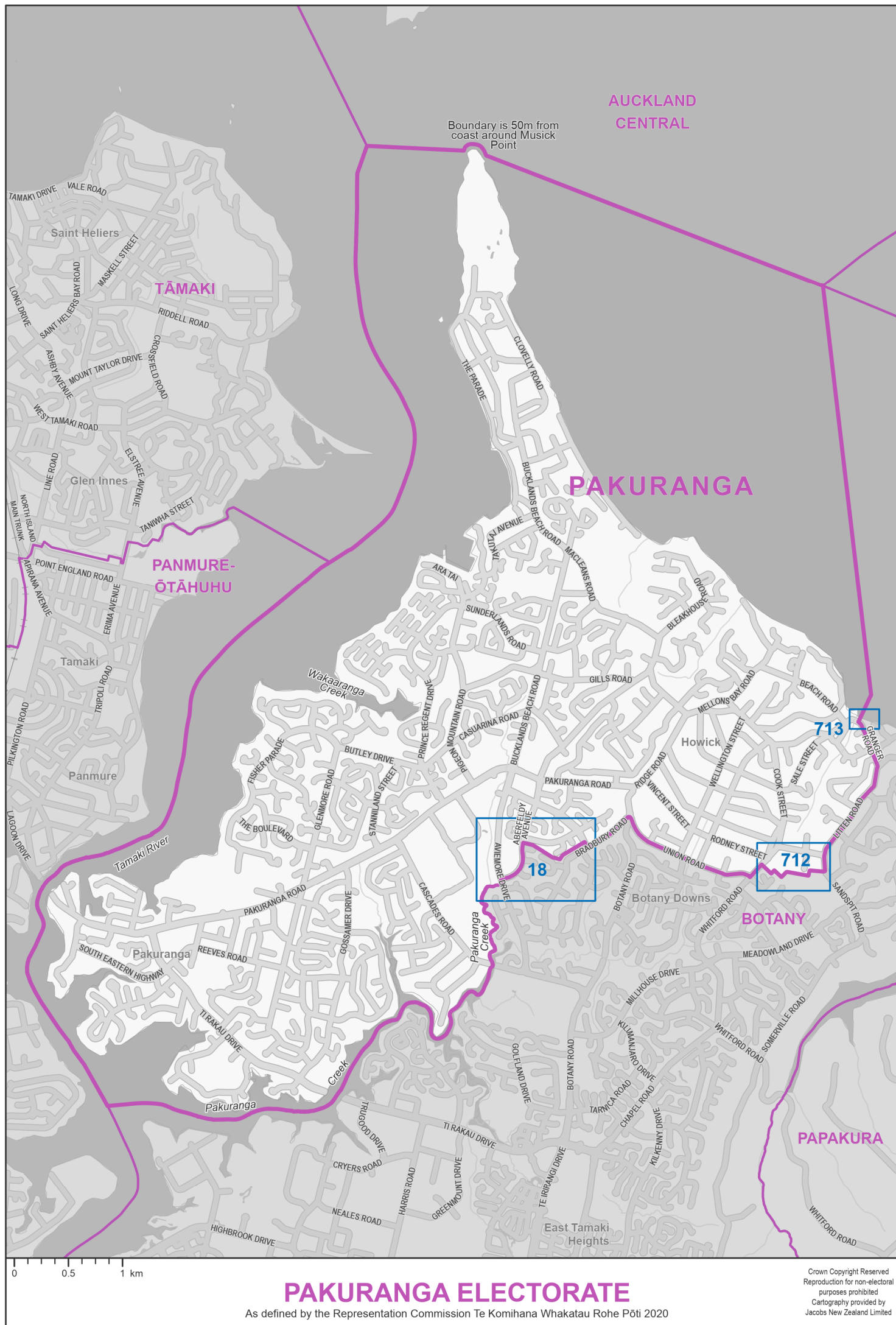








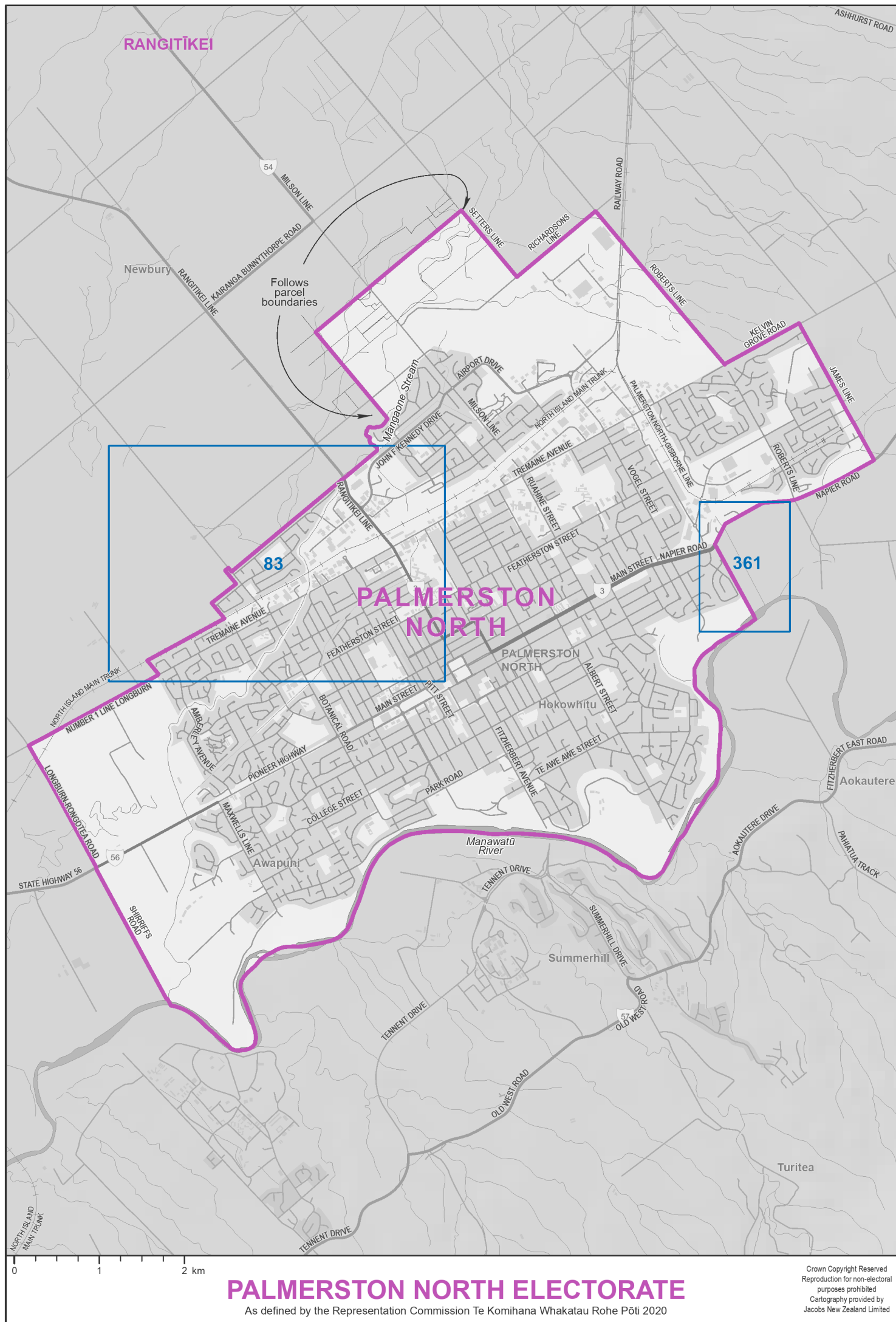




# PAKURANGA ELECTORATE

As defined by the Representation Commission Te Komihana Whakatau Rohe Pōti 2020

Crown Copyright Reserved  
Reproduction for non-electoral  
purposes prohibited  
Cartography provided by  
Jacobs New Zealand Limited

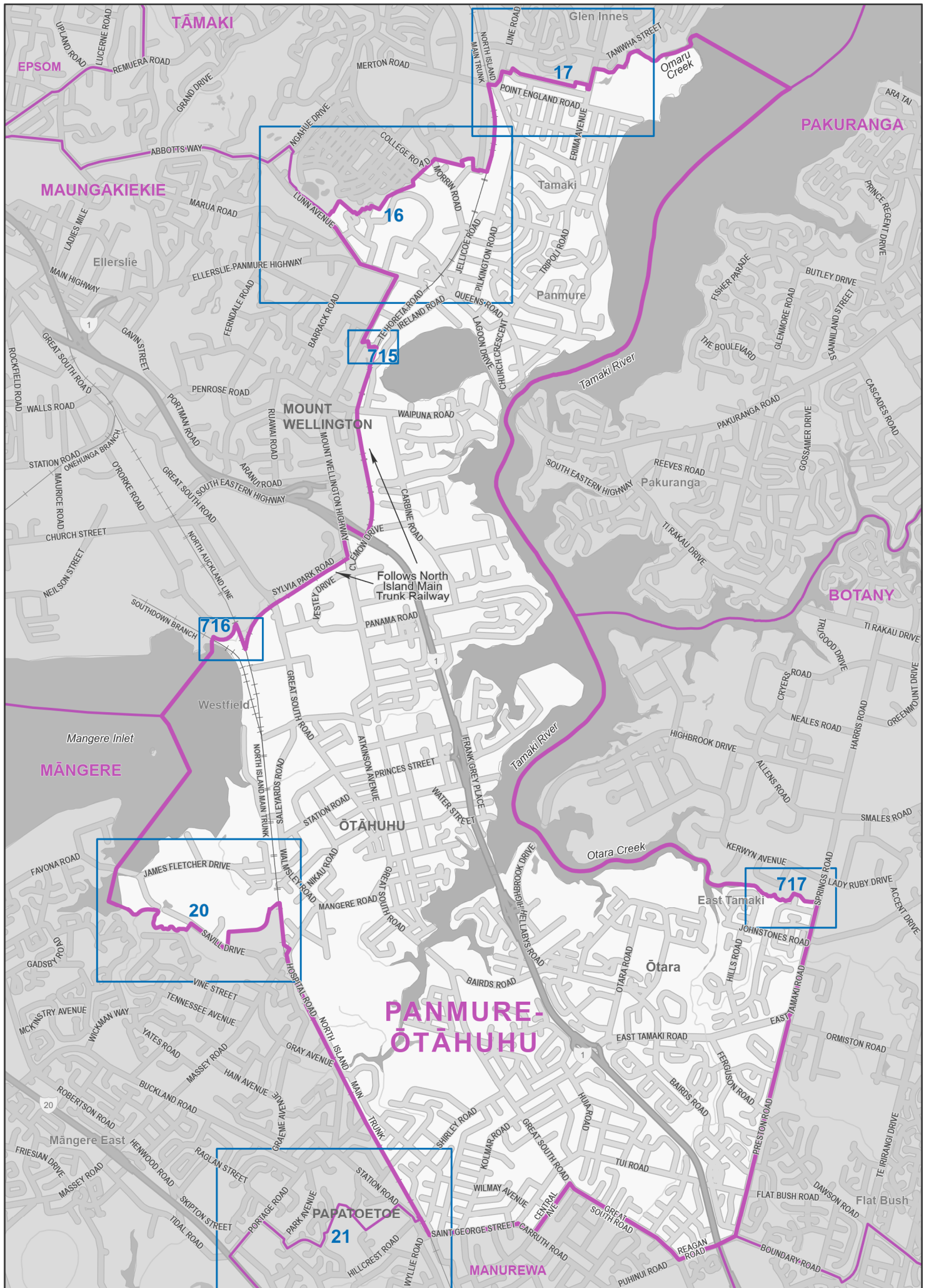


# PALMERSTON NORTH ELECTORATE

As defined by the Representation Commission Te Komihana Whakatau Rohe Pōti 2020

Crown Copyright Reserved  
Reproduction for non-electoral  
purposes prohibited  
Cartography provided by  
Jacobs New Zealand Limited





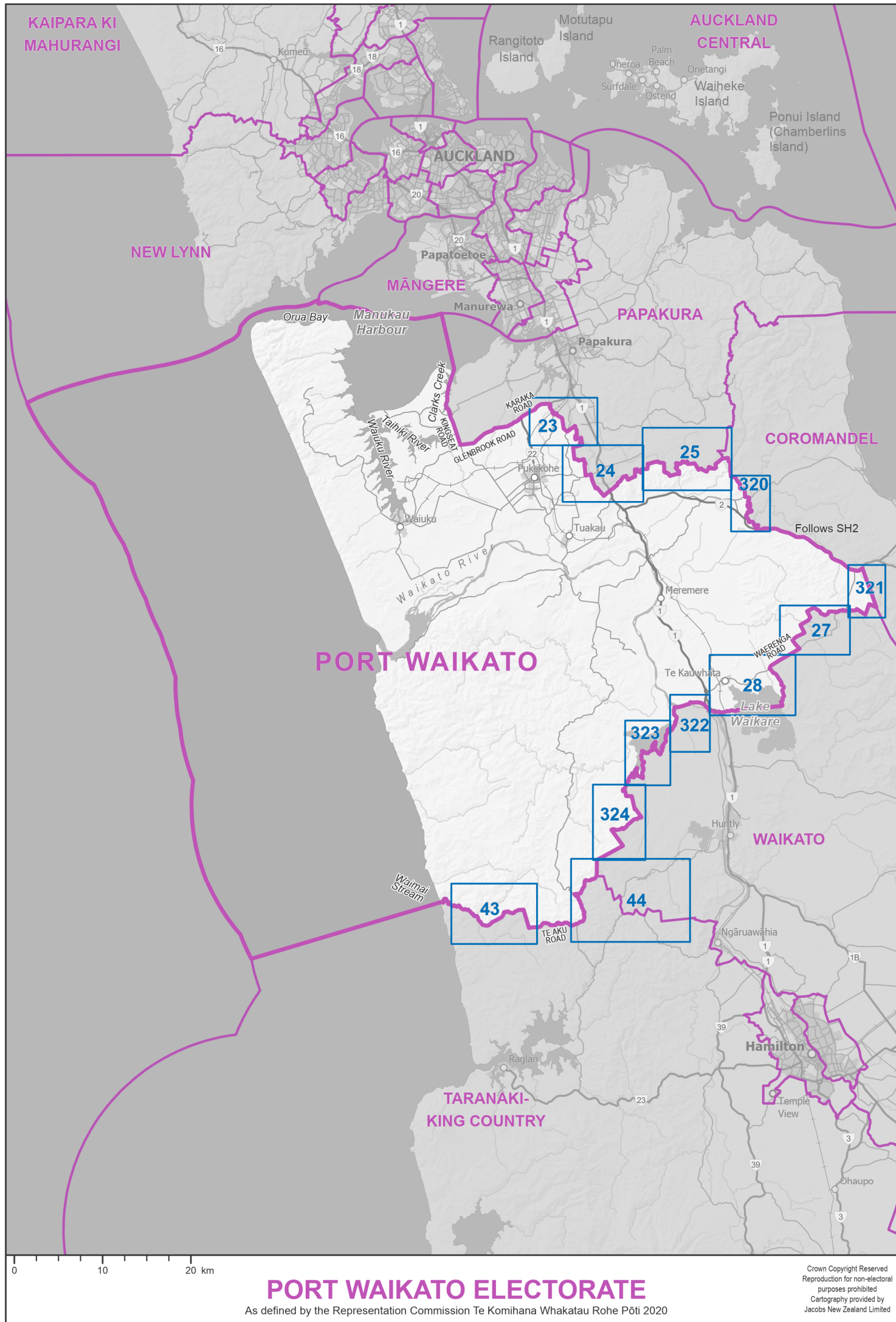
## PANMURE-ŌTĀHUHU ELECTORATE

As defined by the Representation Commission Te Komihana Whakatau Rohe Pōti 2020

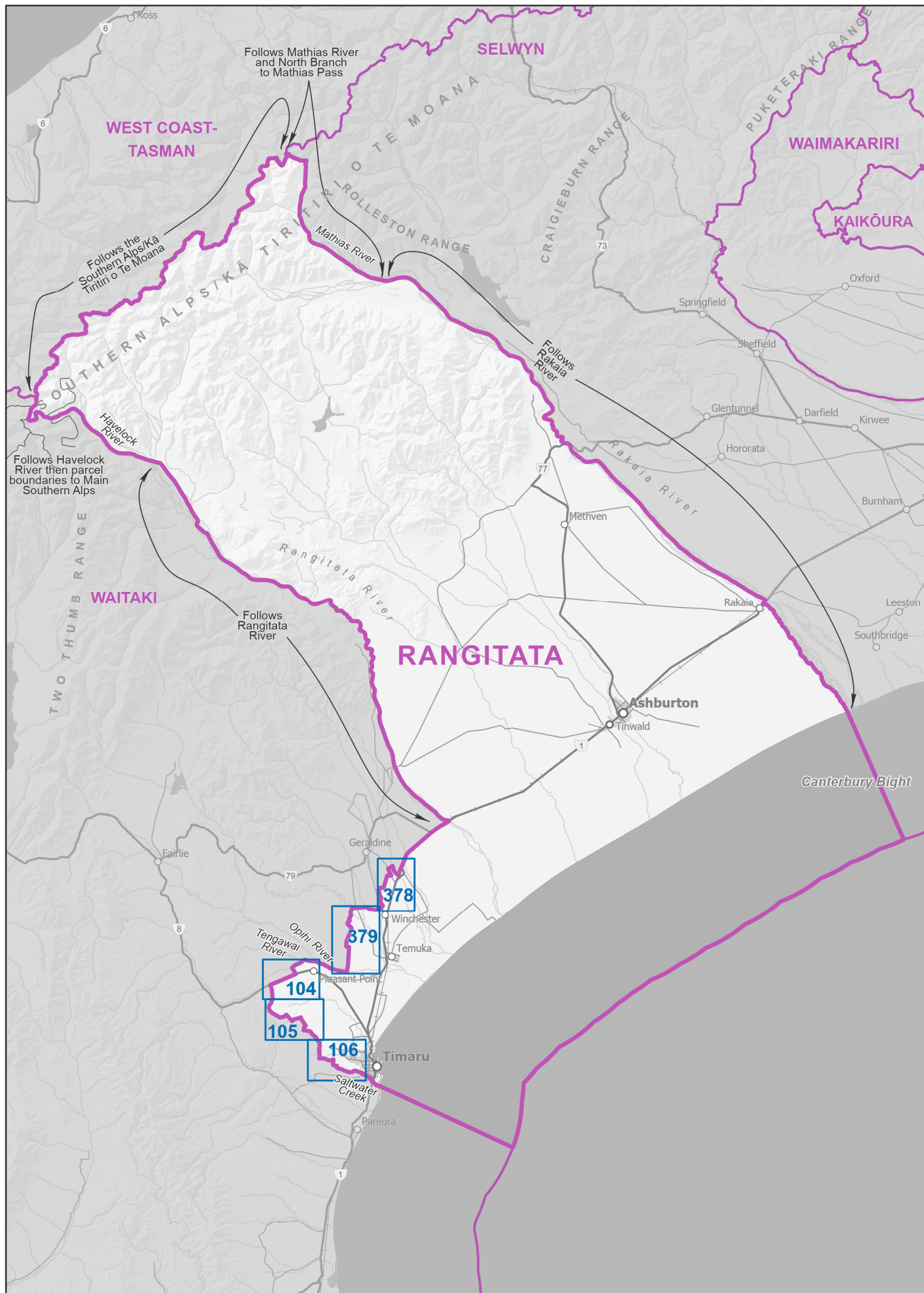
Crown Copyright Reserved  
Reproduction for non-electoral  
purposes prohibited  
Cartography provided by  
Jacobs New Zealand Limited











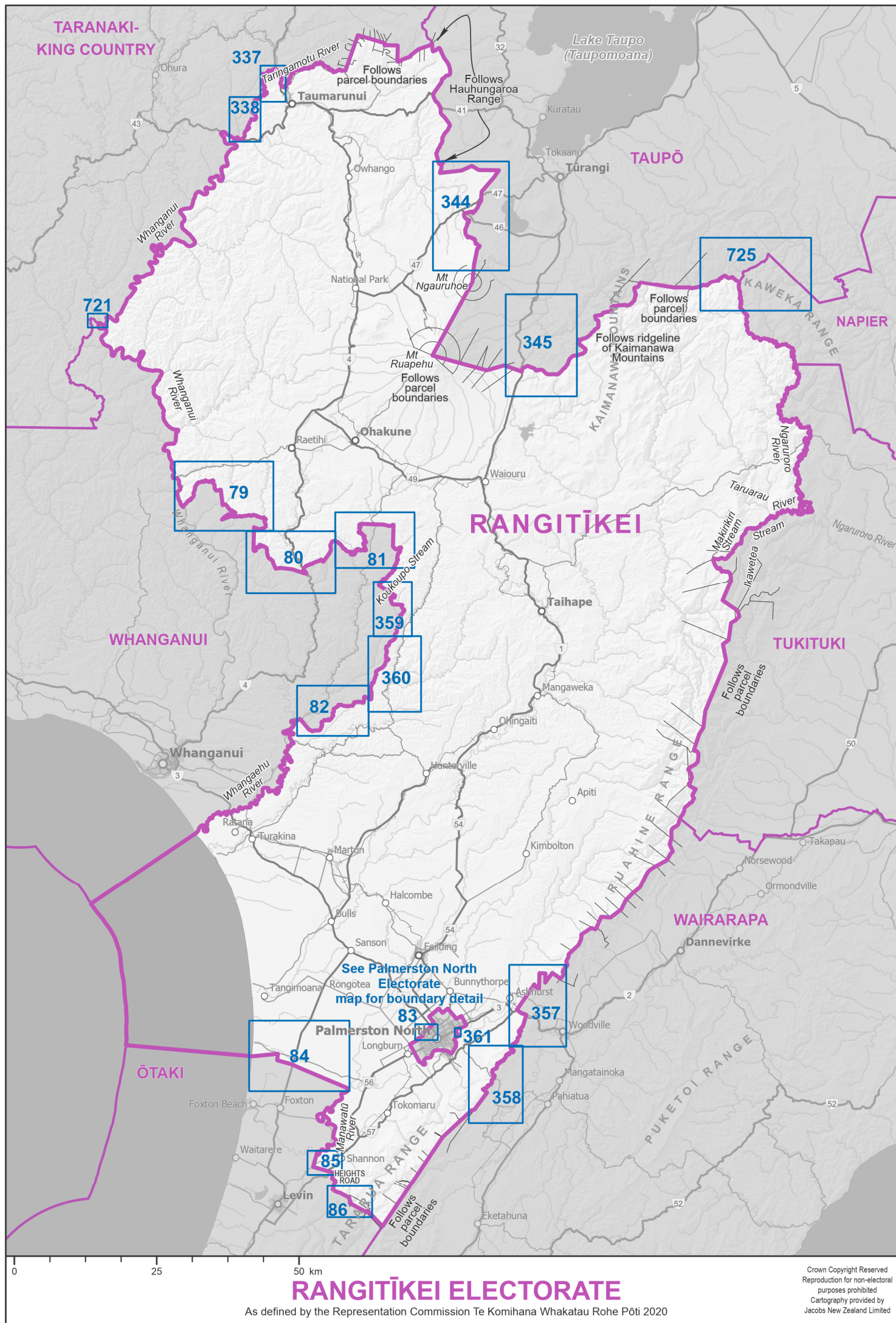
0 10 20 km

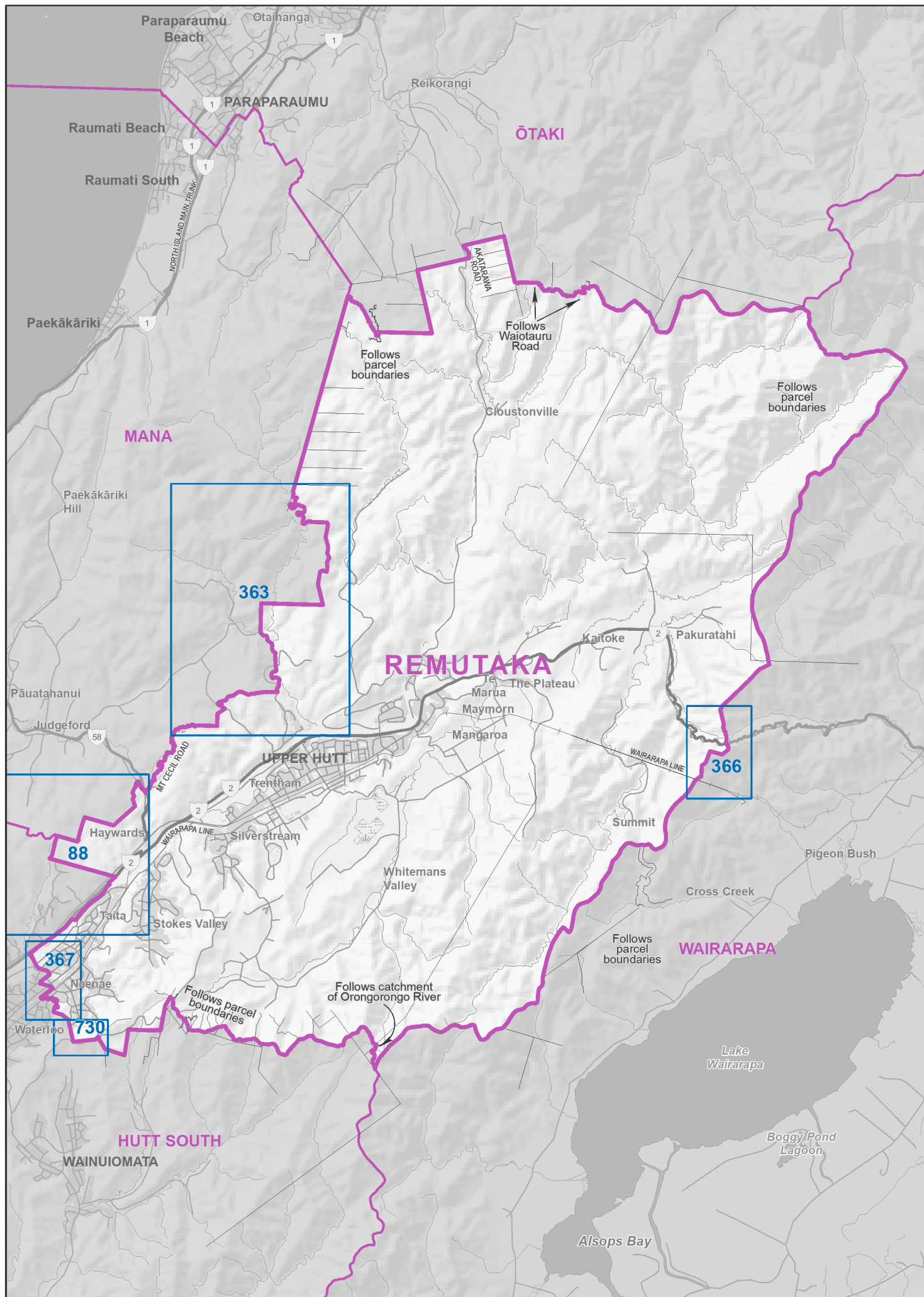
# RANGITATA ELECTORATE

As defined by the Representation Commission Te Komihana Whakatau Rohe Pōti 2020

Crown Copyright Reserved  
Reproduction for non-electoral  
purposes prohibited  
Cartography provided by  
Jacobs New Zealand Limited





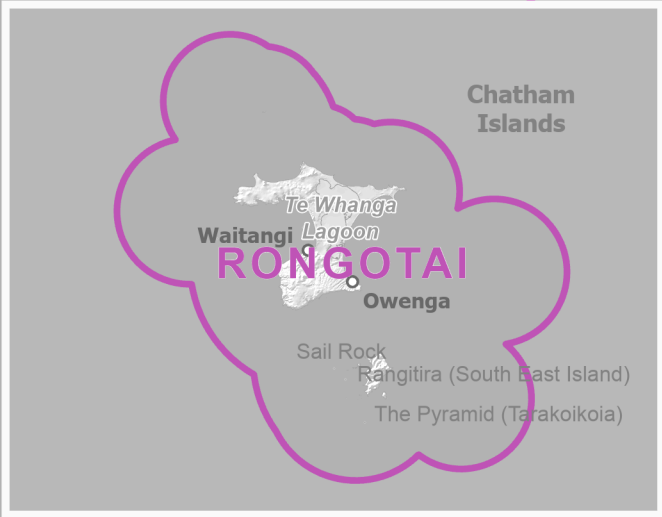
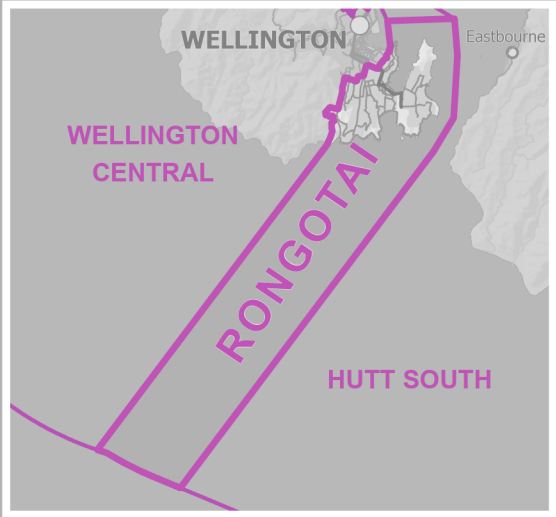
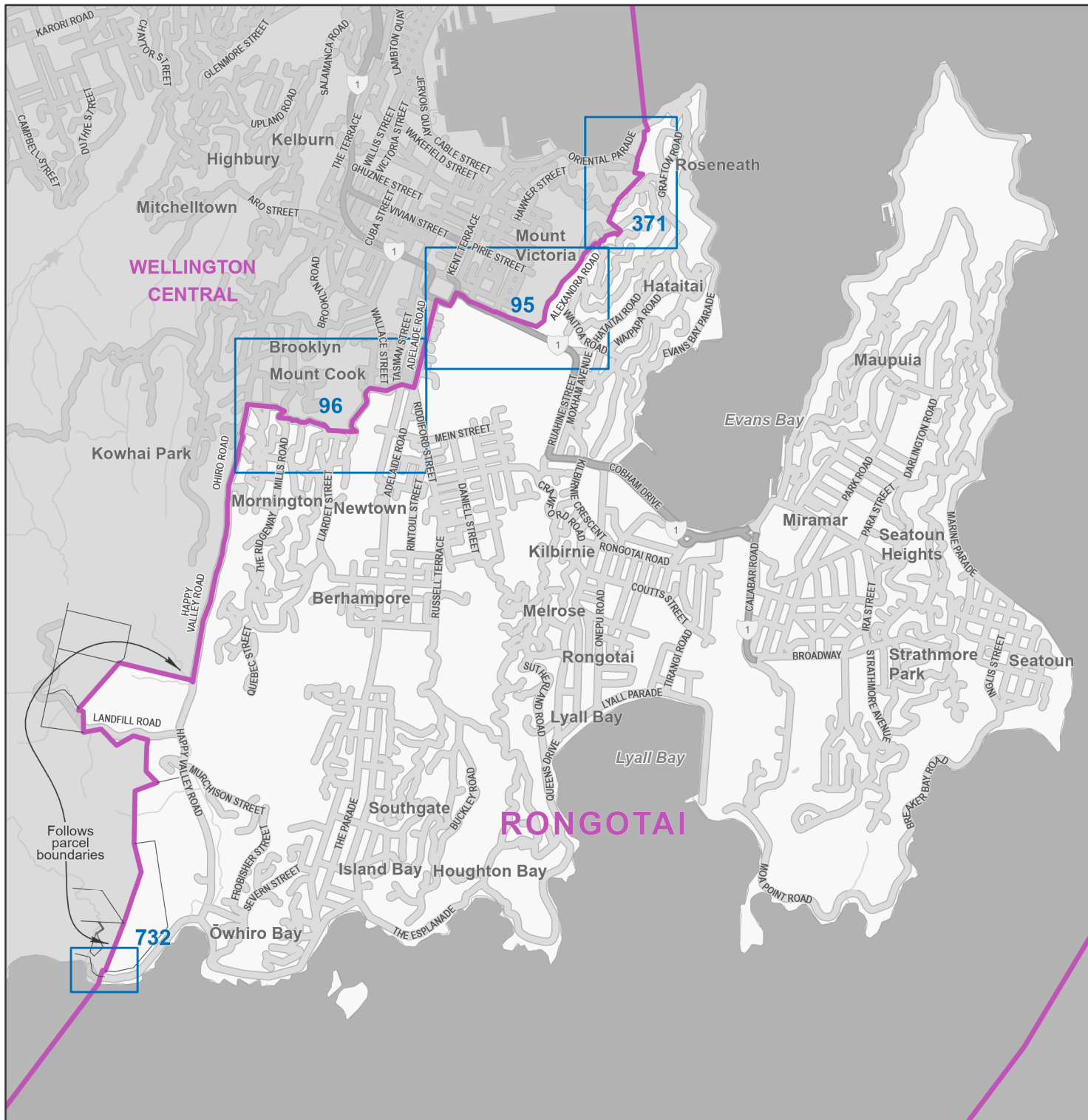


# REMUTAKA ELECTORATE

As defined by the Representation Commission Te Komihana Whakatau Rohe Pōti 2020

Crown Copyright Reserved  
 Reproduction for non-electoral  
 purposes prohibited  
 Cartography provided by  
 Jacobs New Zealand Limited





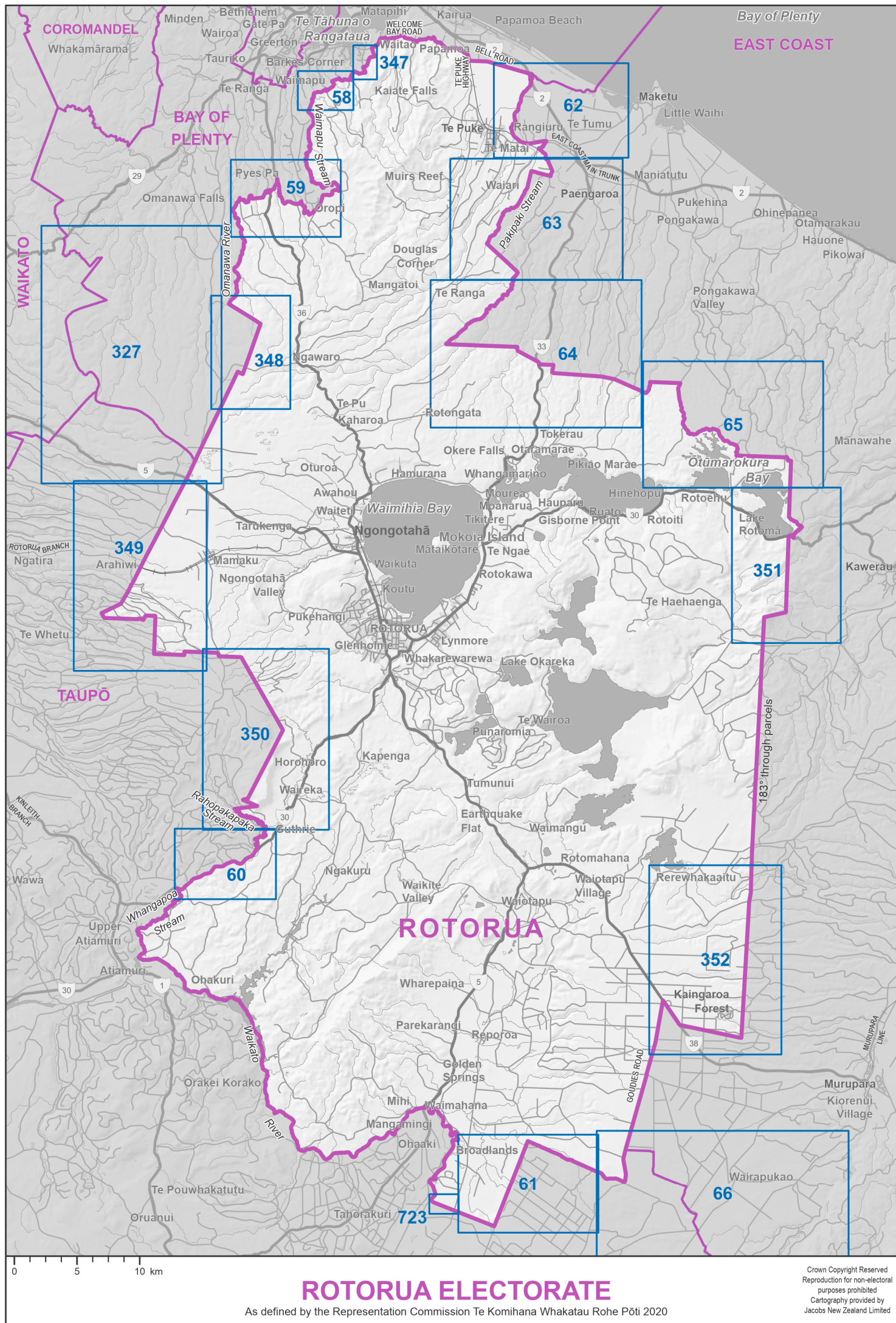
0 1 km

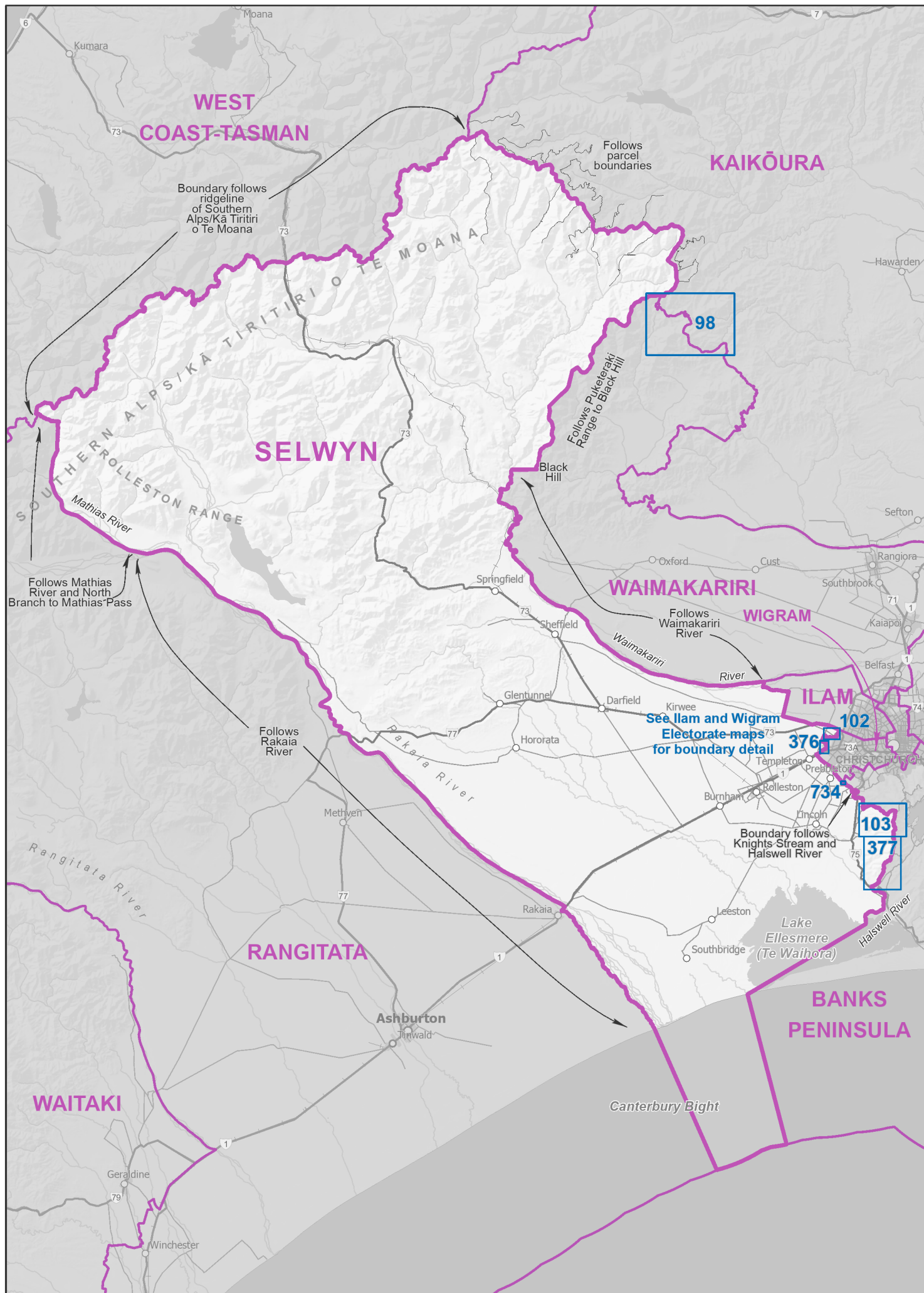
# RONGOTAI ELECTORATE

As defined by the Representation Commission Te Komihana Whakatau Rohe Pōti 2020

Crown Copyright Reserved  
Reproduction for non-electoral  
purposes prohibited  
Cartography provided by  
Jacobs New Zealand Limited





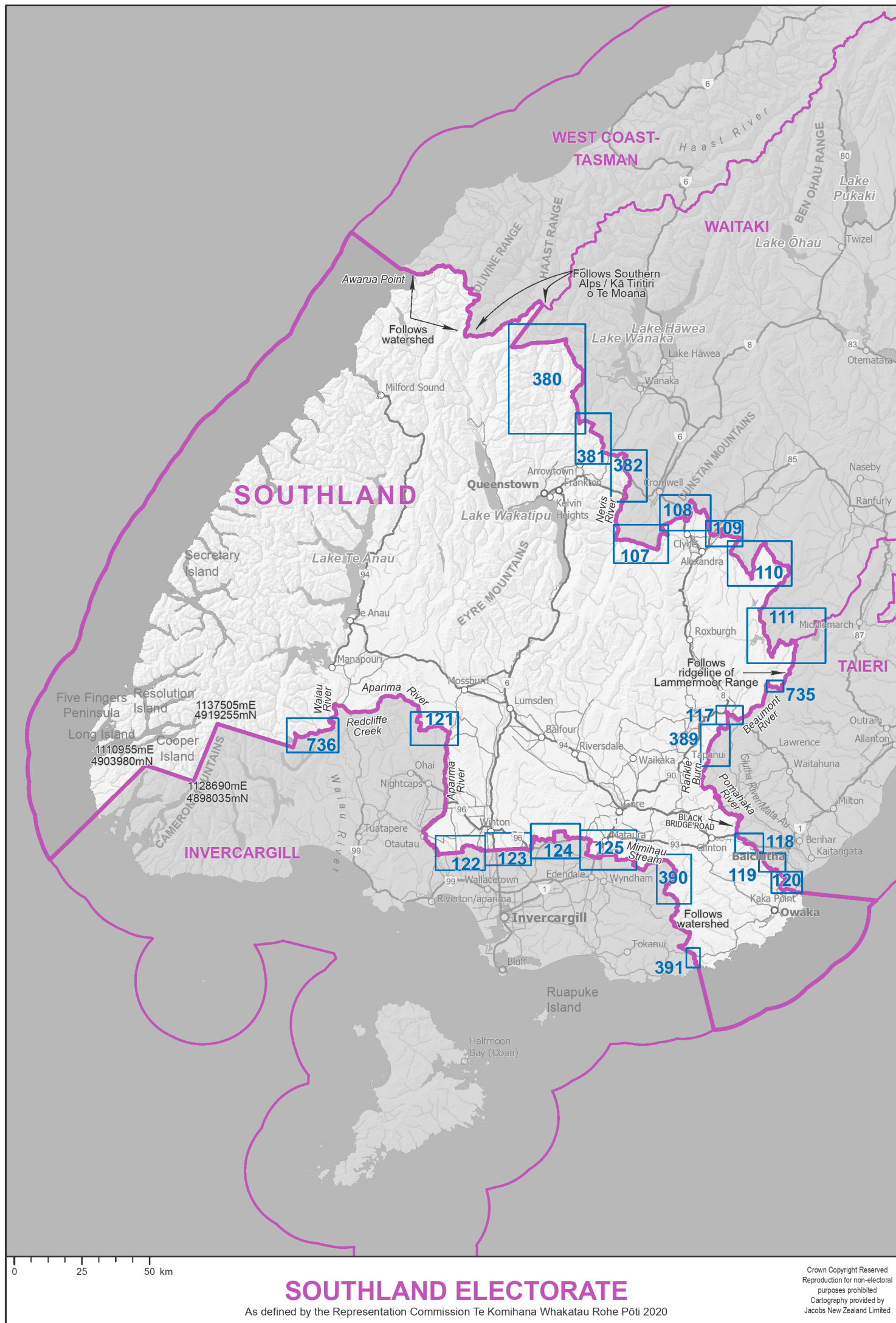


## SELWYN ELECTORATE

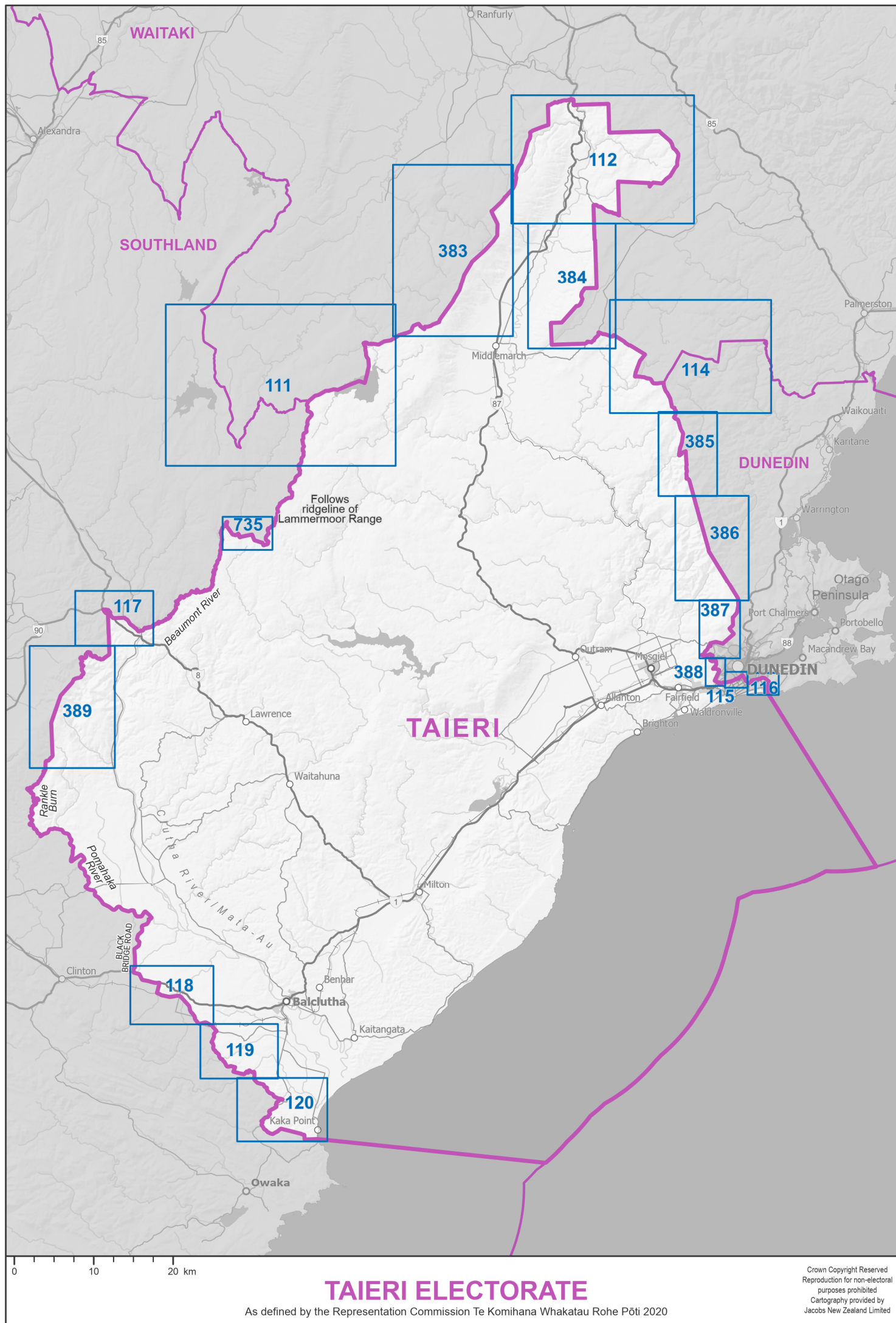
As defined by the Representation Commission Te Komihana Whakatau Rohe Pōti 2020

Crown Copyright Reserved  
Reproduction for non-electoral  
purposes prohibited  
Cartography provided by  
Jacobs New Zealand Limited





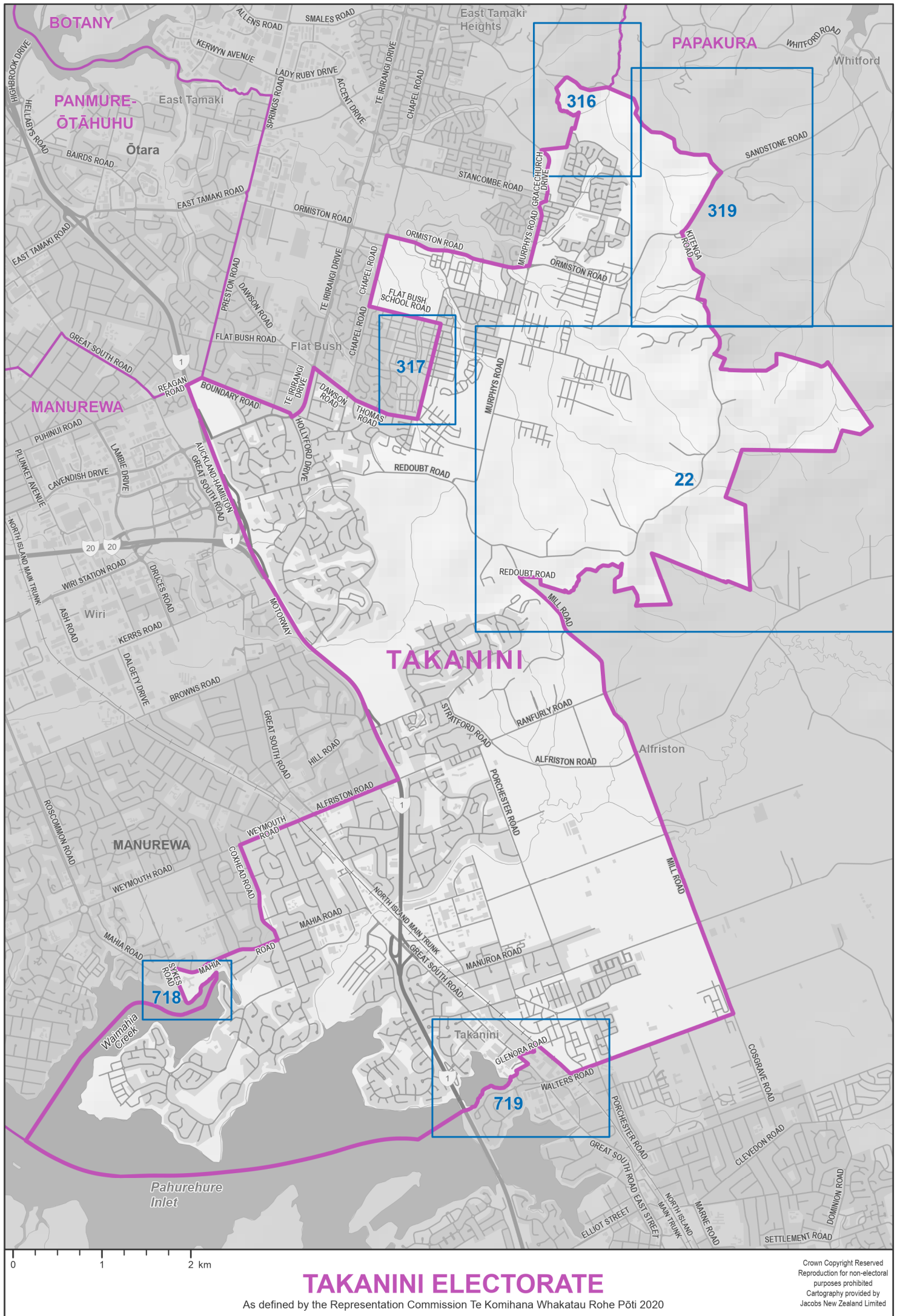




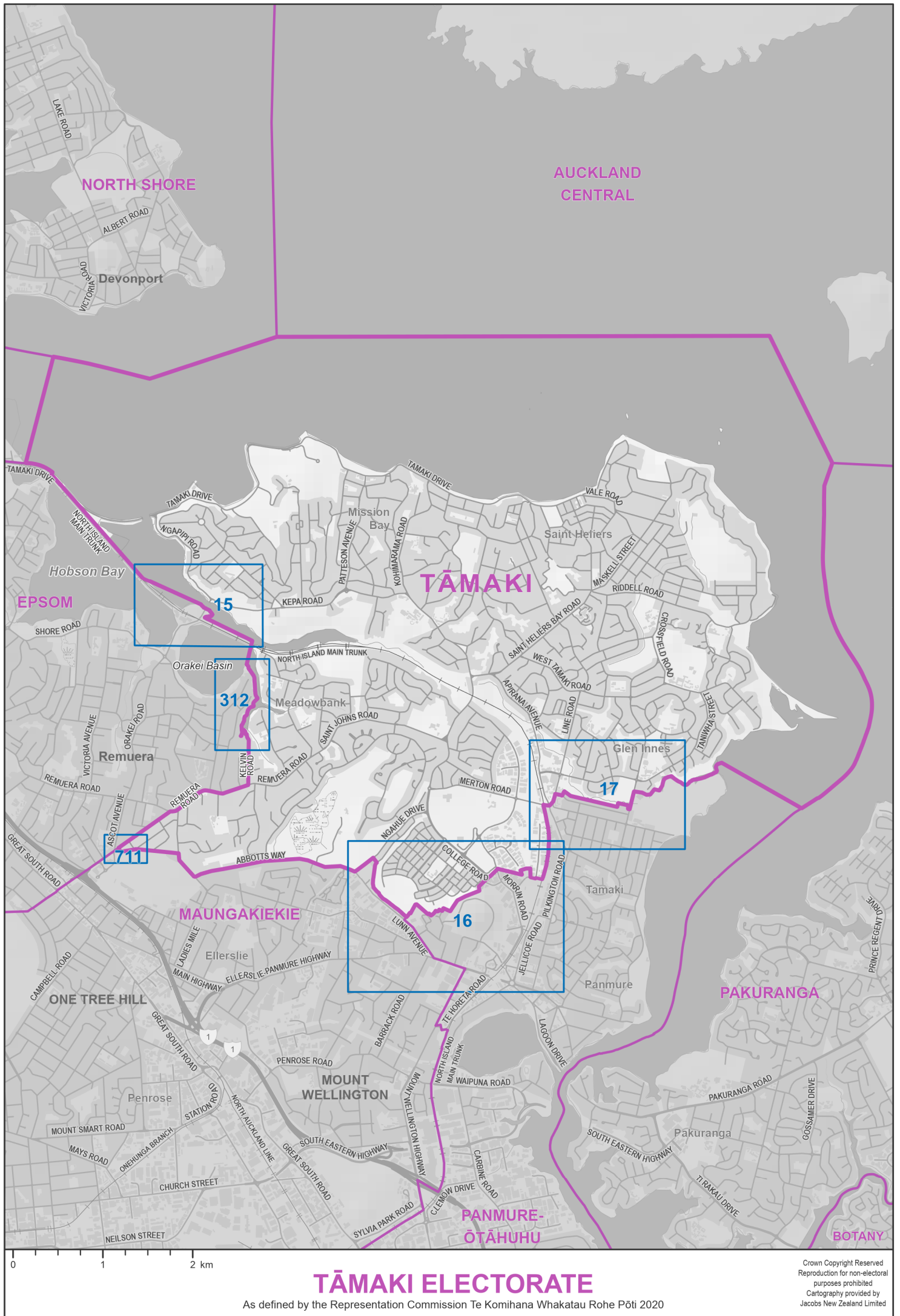
## TAIERI ELECTORATE

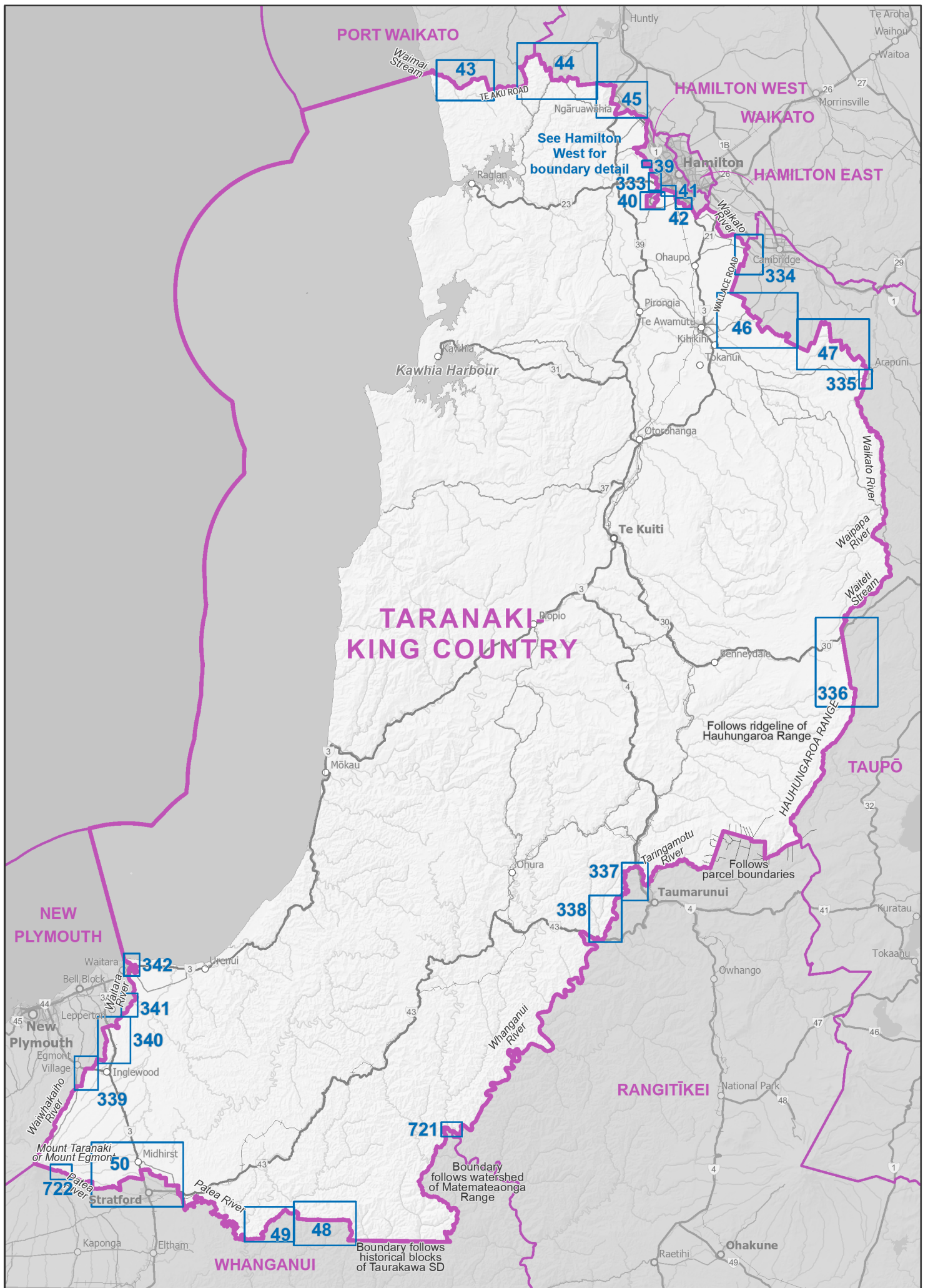
As defined by the Representation Commission Te Komihana Whakatau Rohe Pōti 2020

Crown Copyright Reserved  
Reproduction for non-electoral  
purposes prohibited  
Cartography provided by  
Jacobs New Zealand Limited







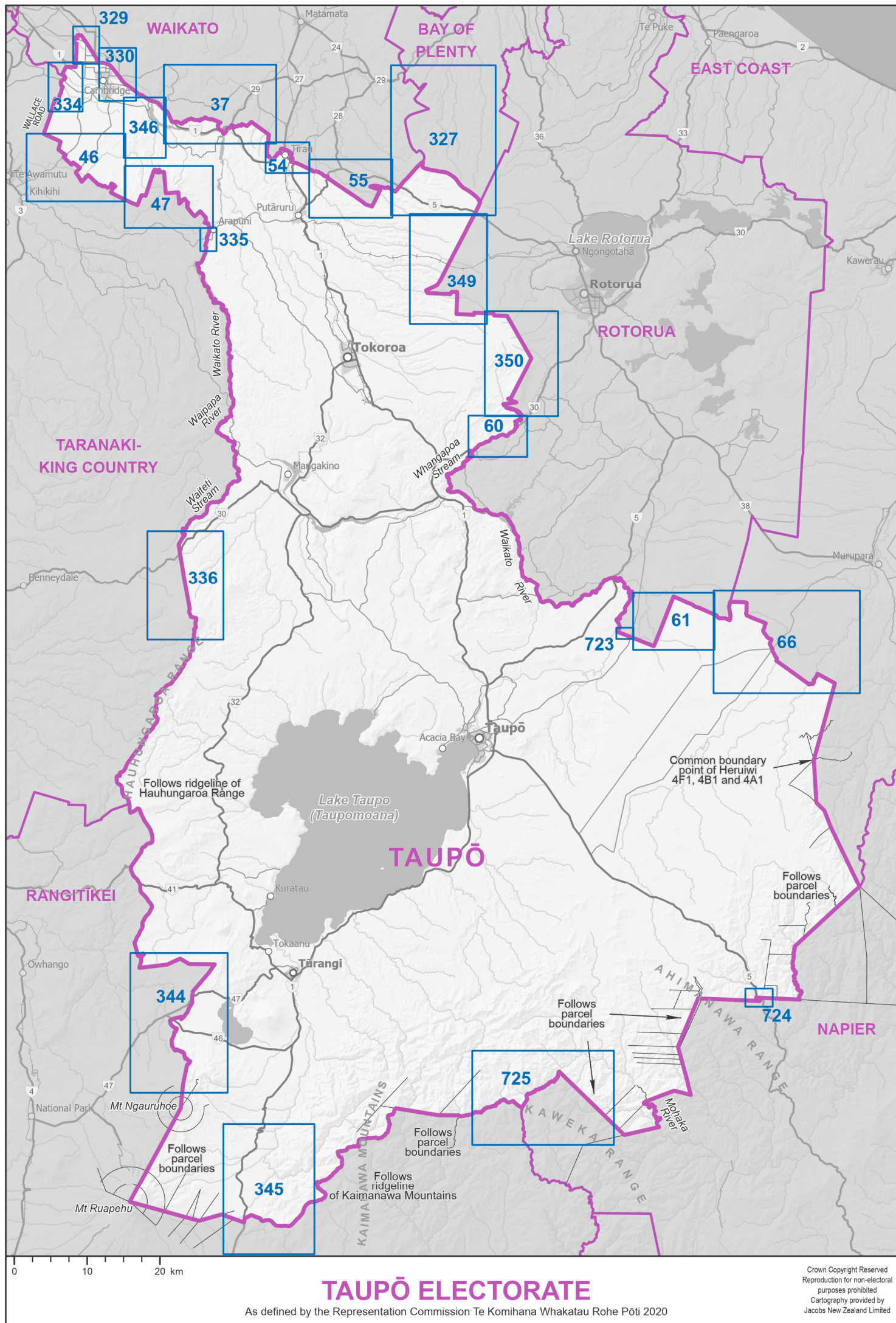


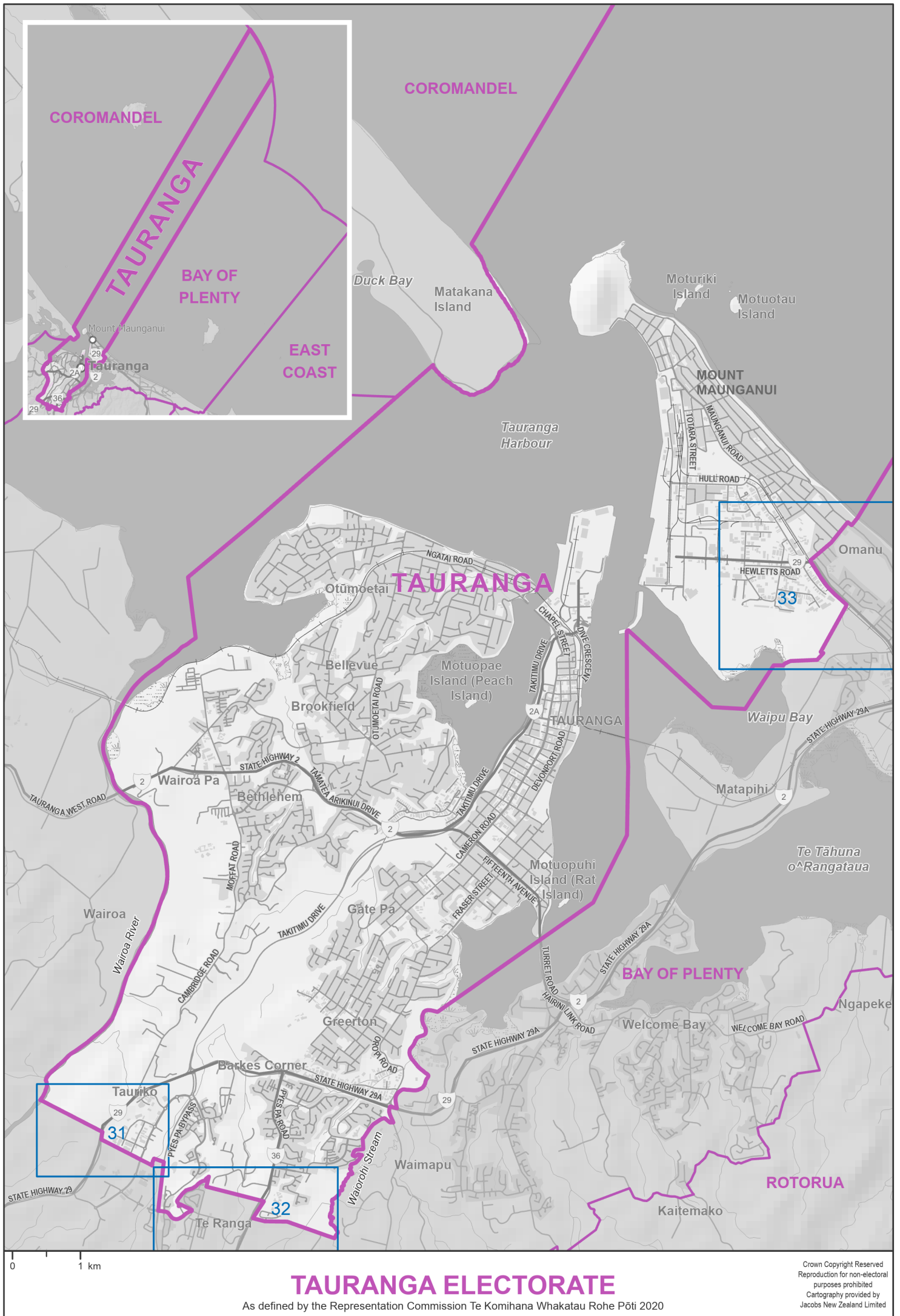
# TARANAKI-KING COUNTRY ELECTORATE

As defined by the Representation Commission Te Komihana Whakatau Rohe Pōti 2020

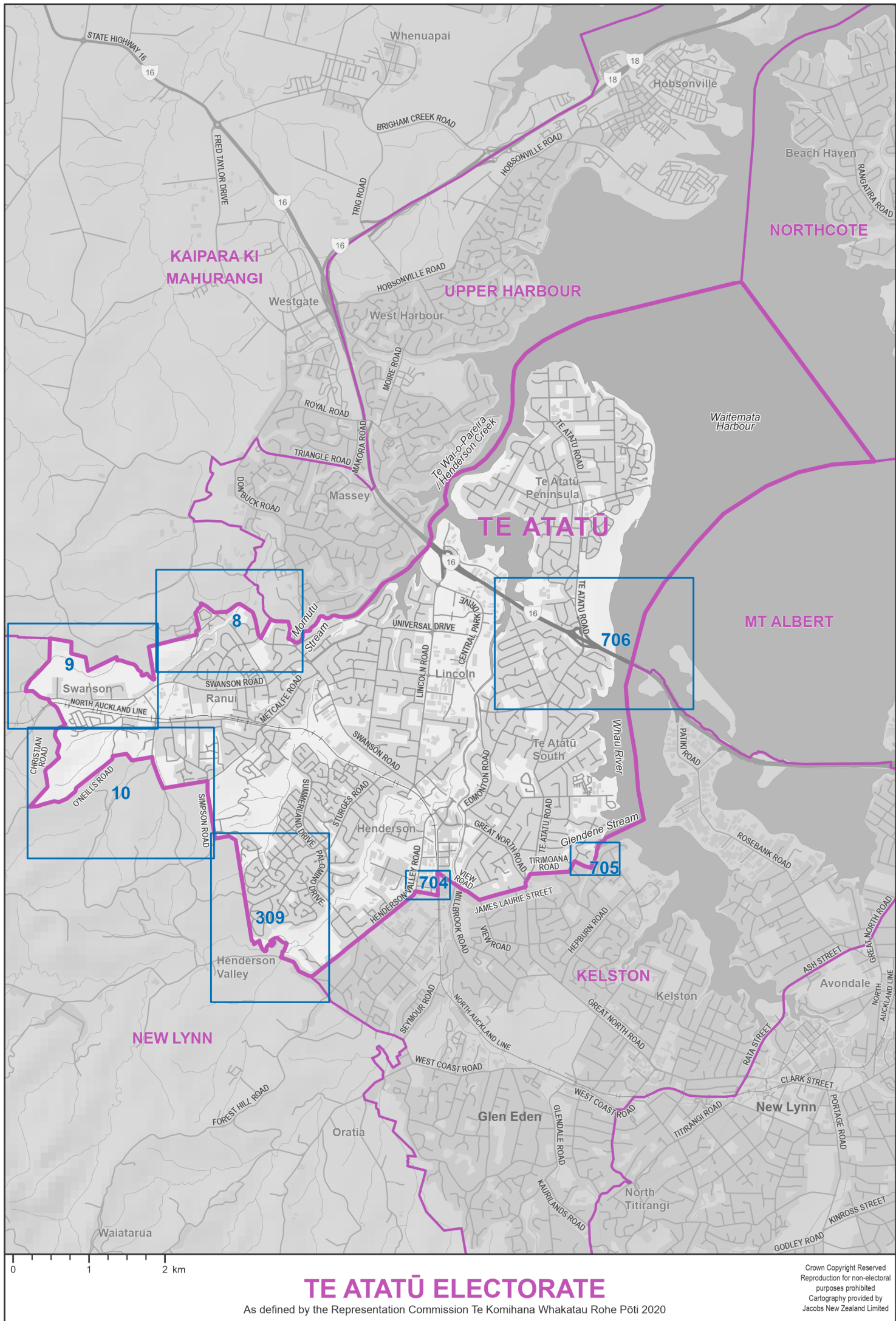
Crown Copyright Reserved  
Reproduction for non-electoral  
purposes prohibited  
Cartography provided by  
Jacobs New Zealand Limited












# TE ATATŪ ELECTORATE

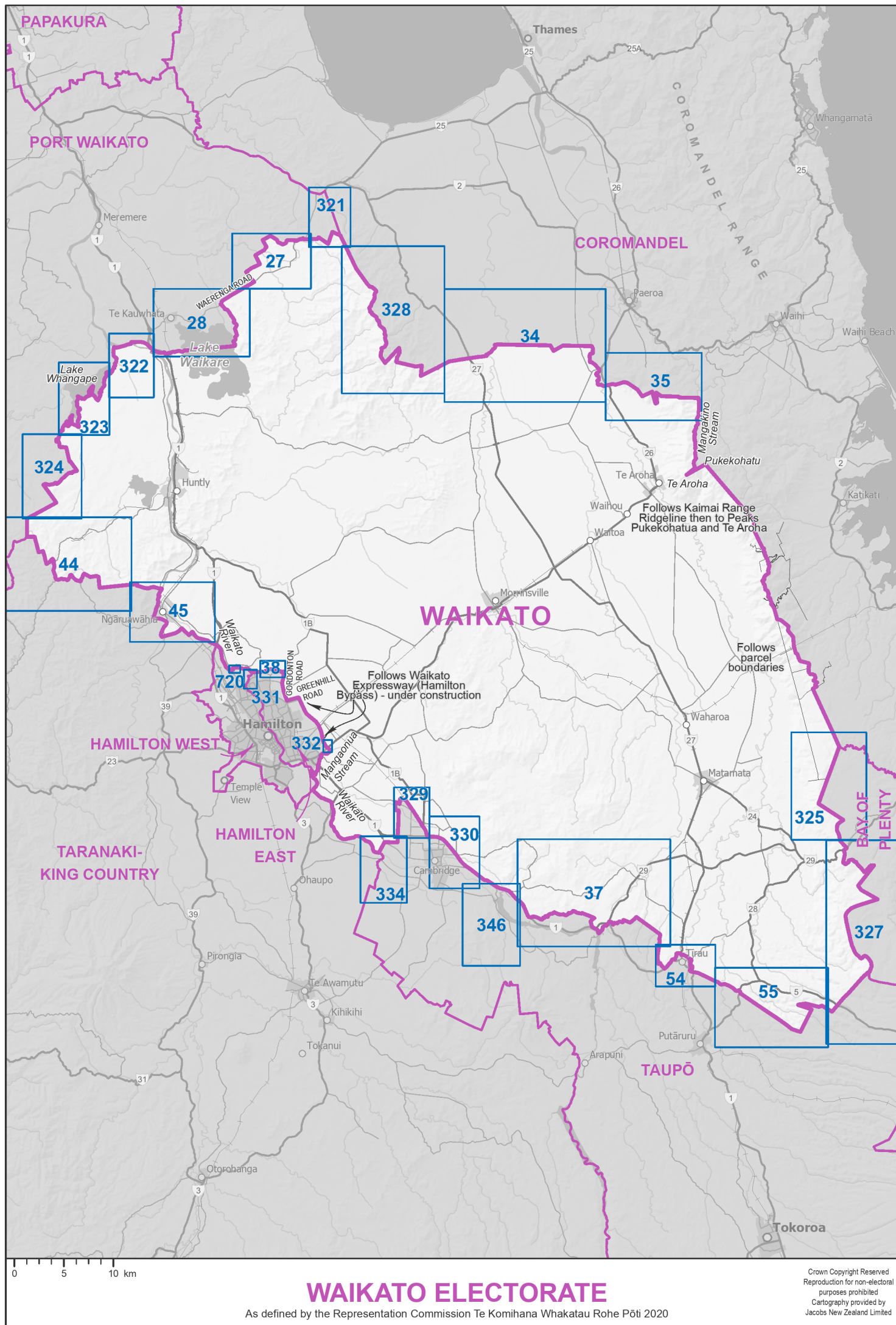
As defined by the Representation Commission Te Komihana Whakatau Rohe Pōti 2020

Crown Copyright Reserved  
Reproduction for non-electoral  
purposes prohibited  
Cartography provided by  
Jacobs New Zealand Limited

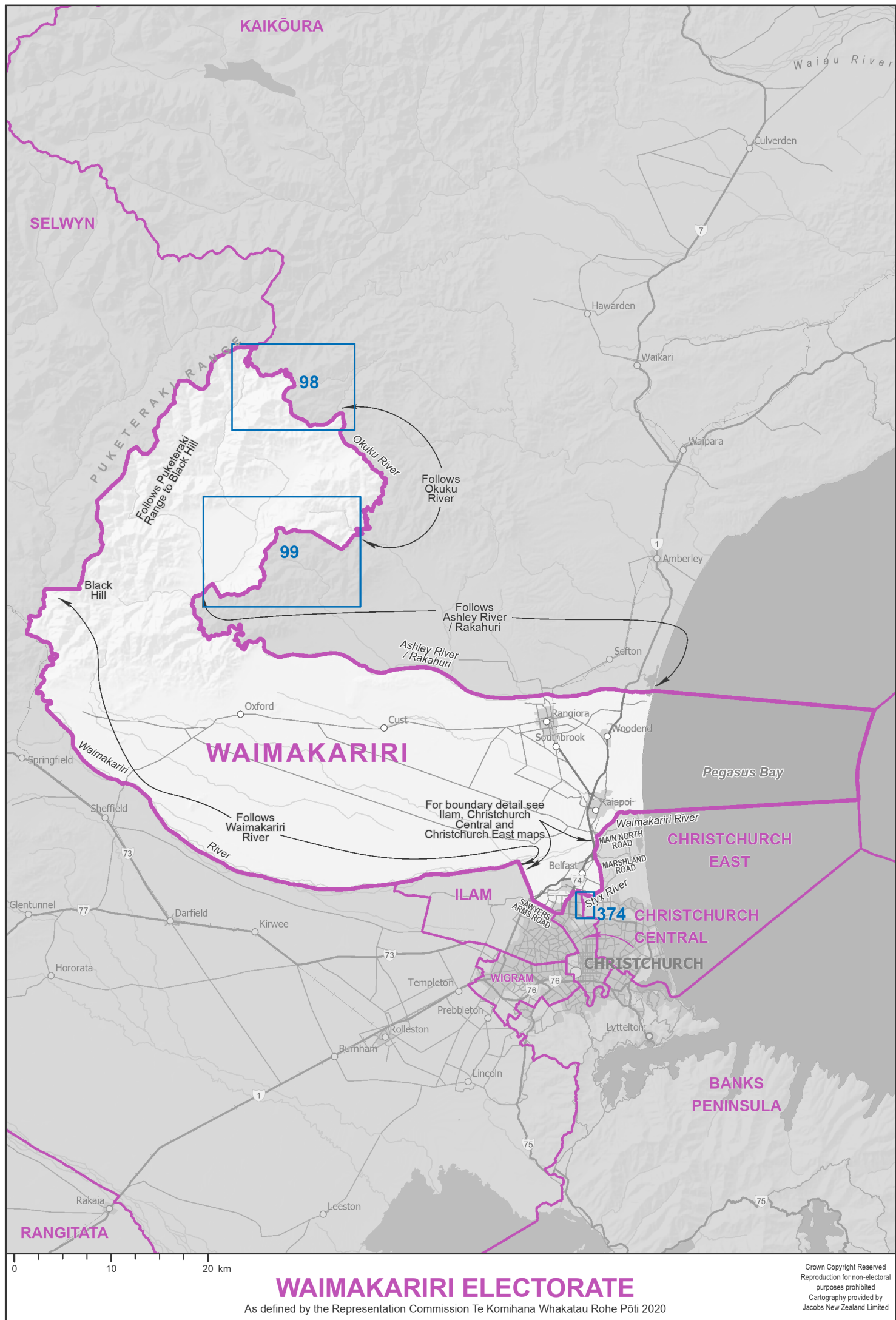


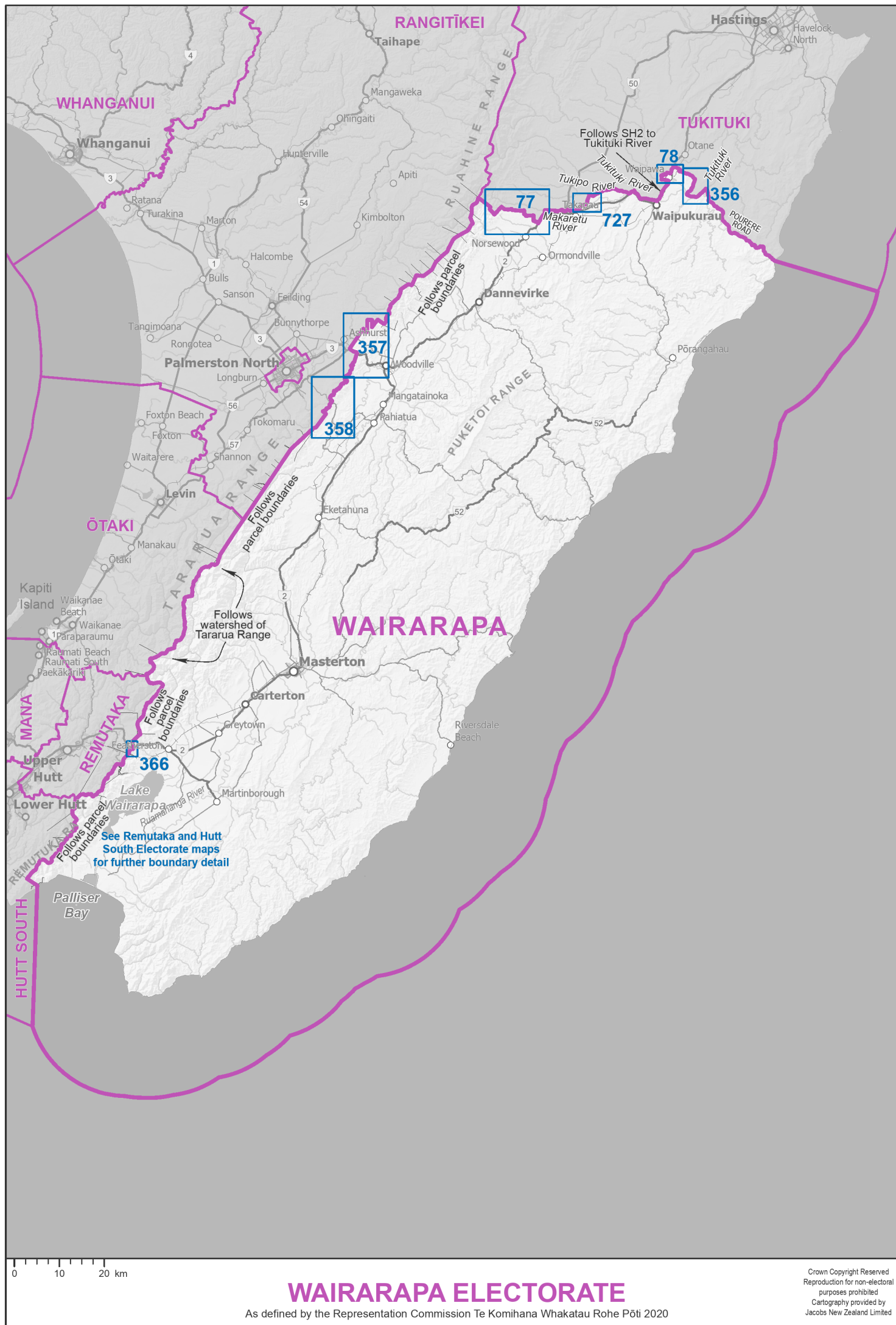




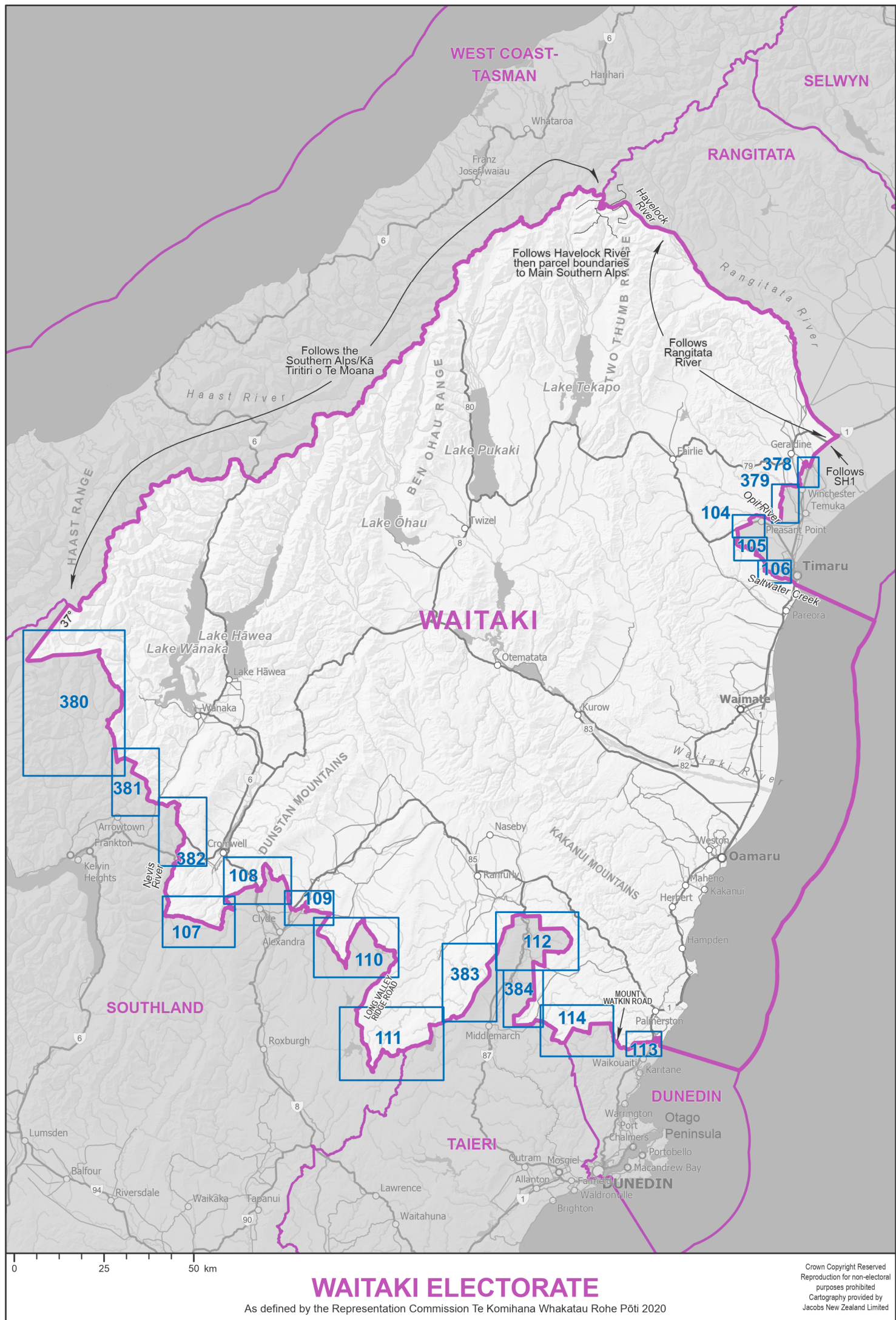








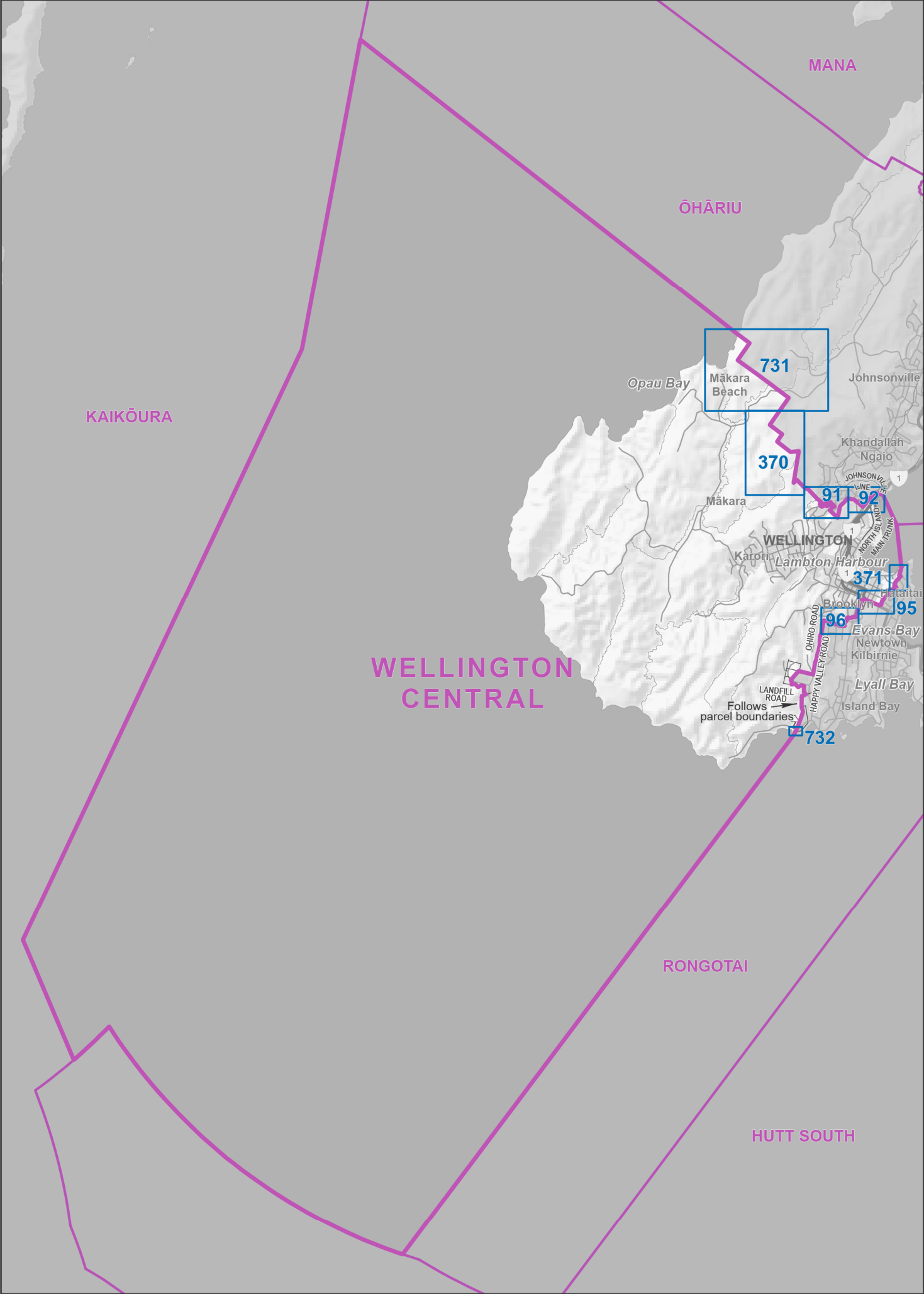




## WAITAKI ELECTORATE

As defined by the Representation Commission Te Komihana Whakatau Rohe Pōti 2020

Crown Copyright Reserved  
Reproduction for non-electoral  
purposes prohibited  
Cartography provided by  
Jacobs New Zealand Limited

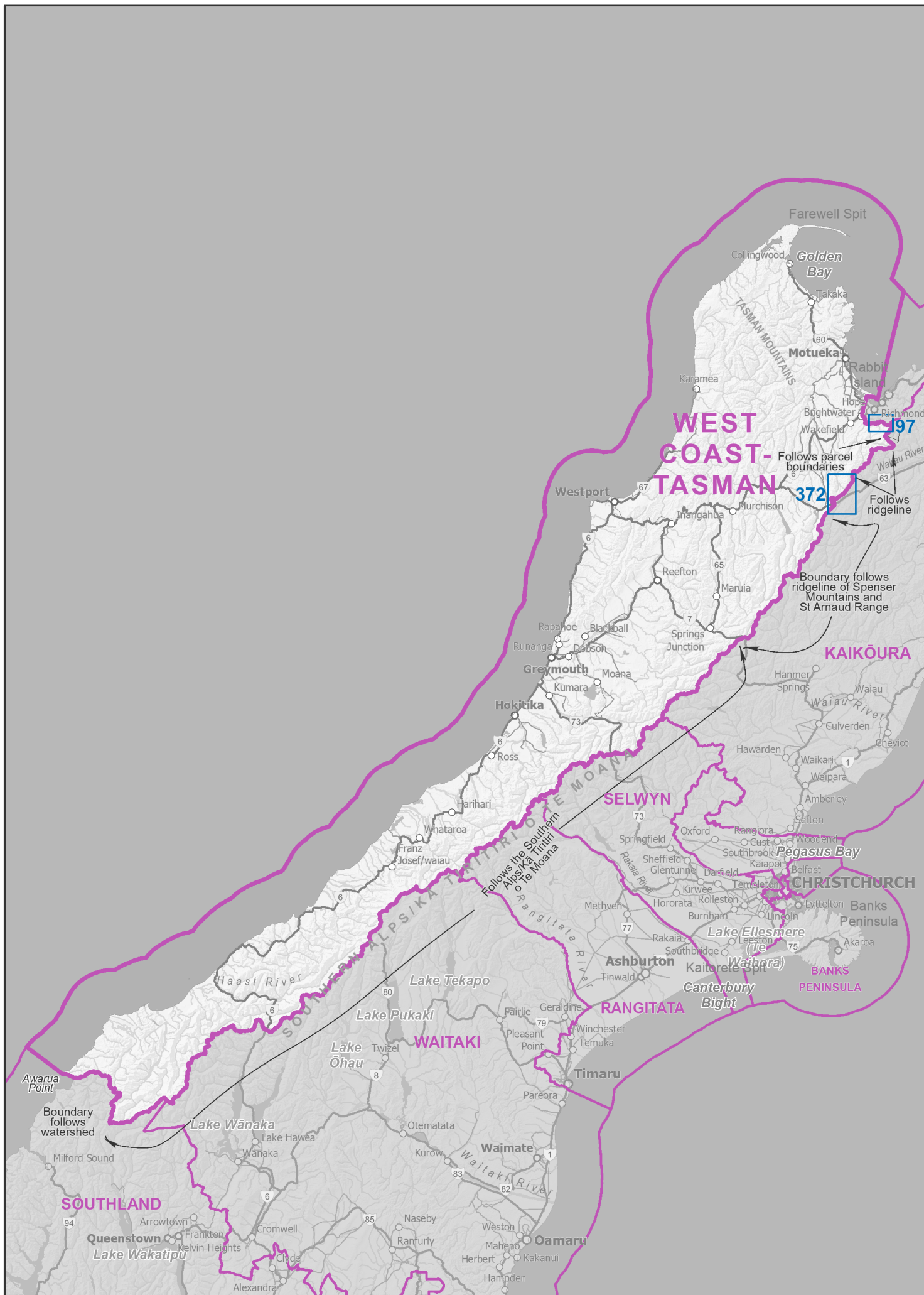


**WELLINGTON CENTRAL ELECTORATE**

As defined by the Representation Commission Te Komihana Whakatau Rohe Pōti 2020

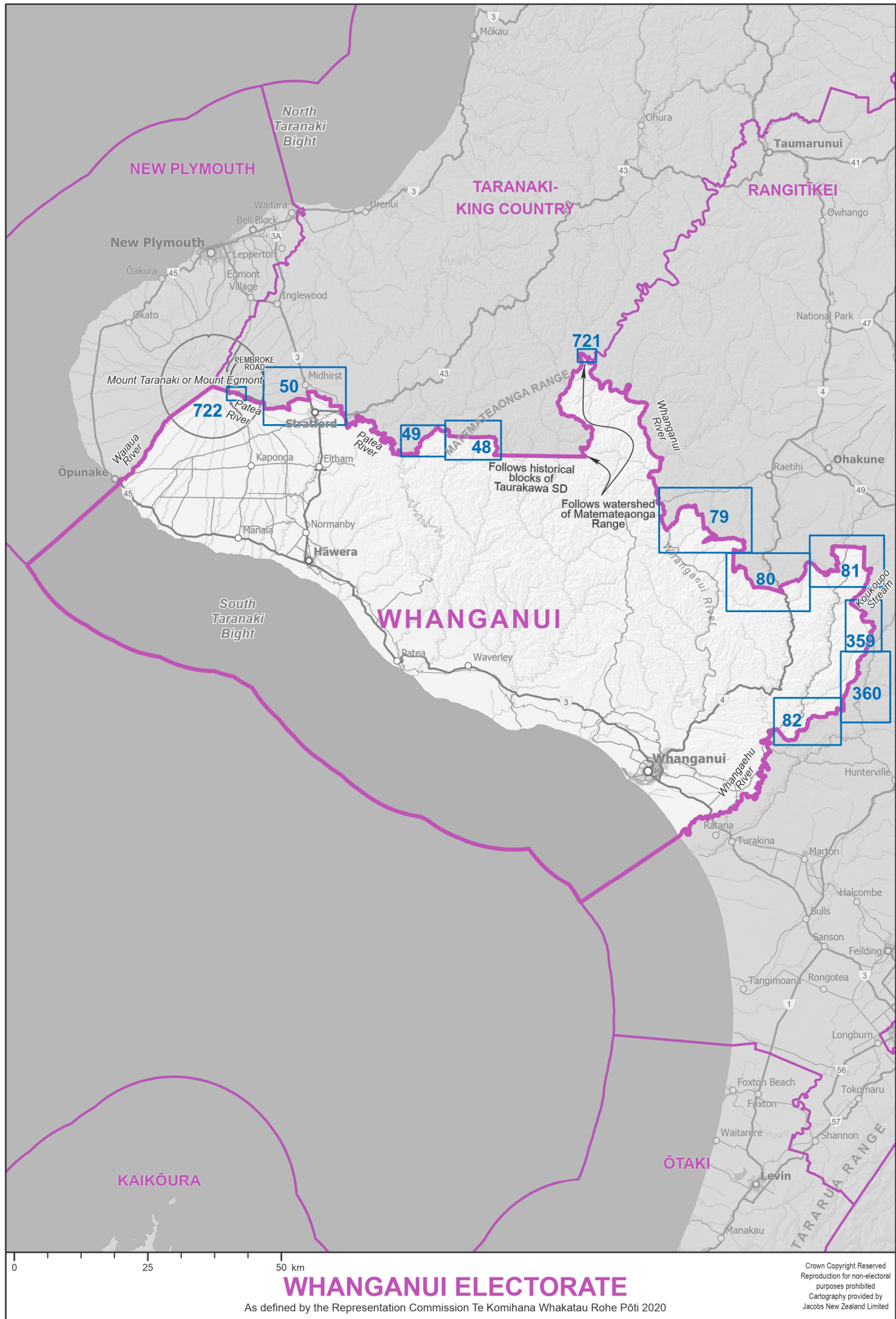
Crown Copyright Reserved  
Reproduction for non-electoral  
purposes prohibited  
Cartography provided by  
Jacobs New Zealand Limited



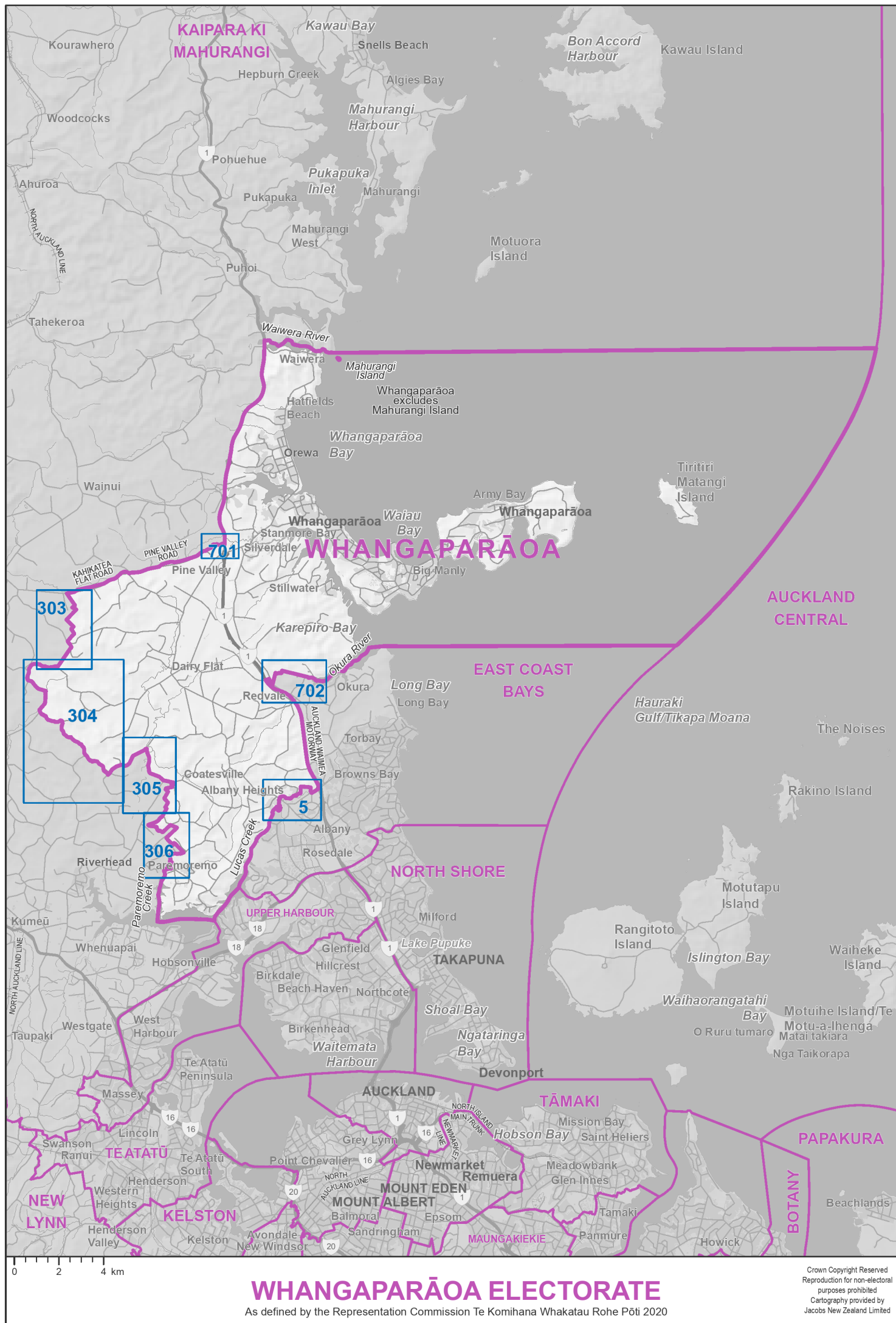


# **WEST COAST-TASMAN ELECTORATE**

As defined by the Representation Commission Te Komihana Whakatau Rohe Pōti 2020



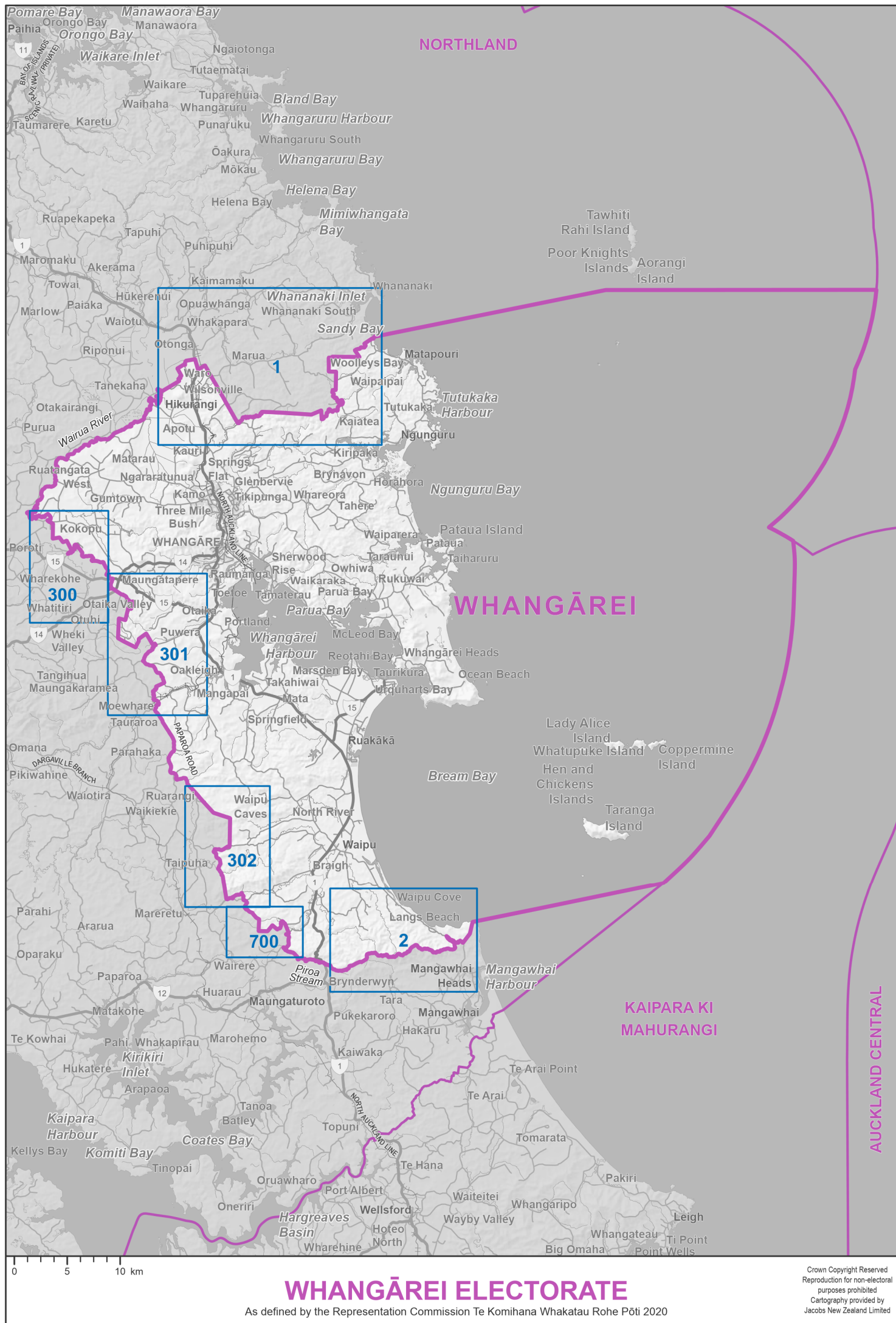




# WHANGAPARĀOIA ELECTORATE

As defined by the Representation Commission Te Komihana Whakatau Rohe Pōti 2020

Crown Copyright Reserved  
Reproduction for non-electoral  
purposes prohibited  
Cartography provided by  
Jacobs New Zealand Limited

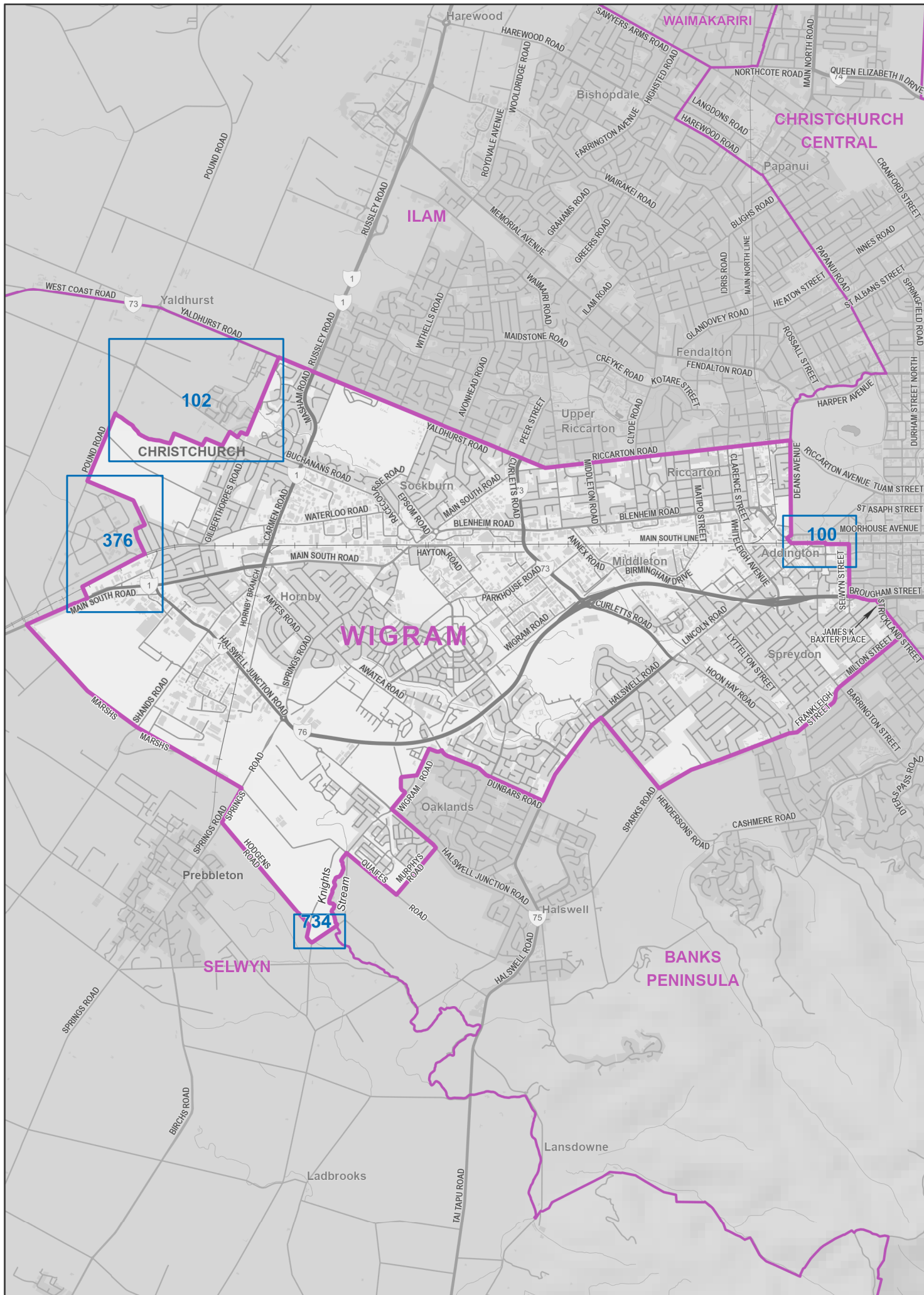


# WHANGĀREI ELECTORATE

As defined by the Representation Commission Te Komihana Whakatau Rohe Pōti 2020

Crown Copyright Reserved  
Reproduction for non-electoral  
purposes prohibited  
Cartography provided by  
Jacobs New Zealand Limited

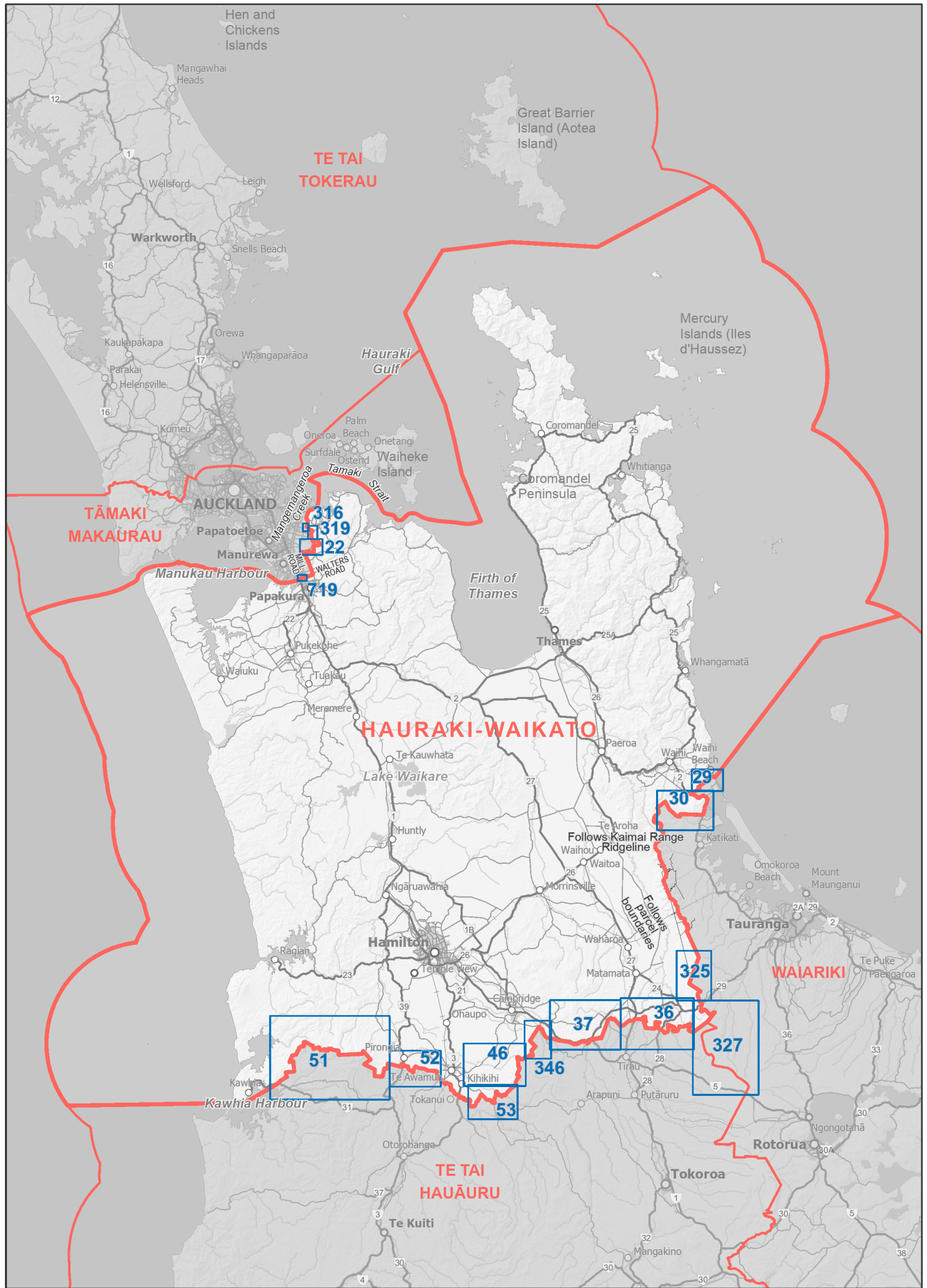




# WIGRAM ELECTORATE

As defined by the Representation Commission Te Komihana Whakatau Rohe Pōti 2020

Crown Copyright Reserved  
Reproduction for non-electoral  
purposes prohibited  
Cartography provided by  
Jacobs New Zealand Limited



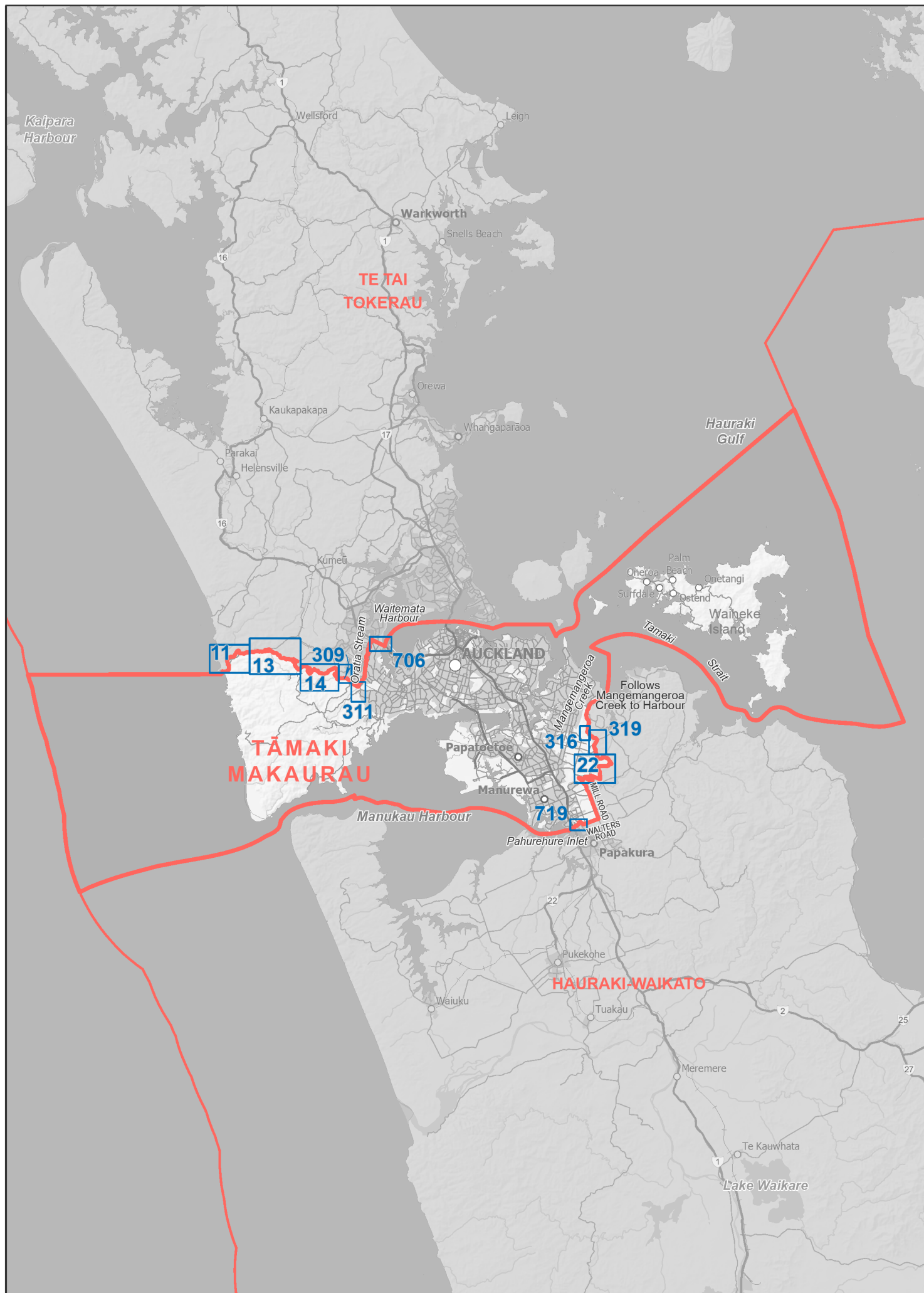
## HAURAKI-WAIKATO ELECTORATE

As defined by the Representation Commission Te Komihana Whakatau Rohe Pōti 2020

Crown Copyright Reserved  
Reproduction for non-electoral  
purposes prohibited  
Cartography provided by  
Jacobs New Zealand Limited







0 20 km

# TĀMAKI MAKĀURAU ELECTORATE

As defined by the Representation Commission Te Komihana Whakatau Rohe Pōti 2020

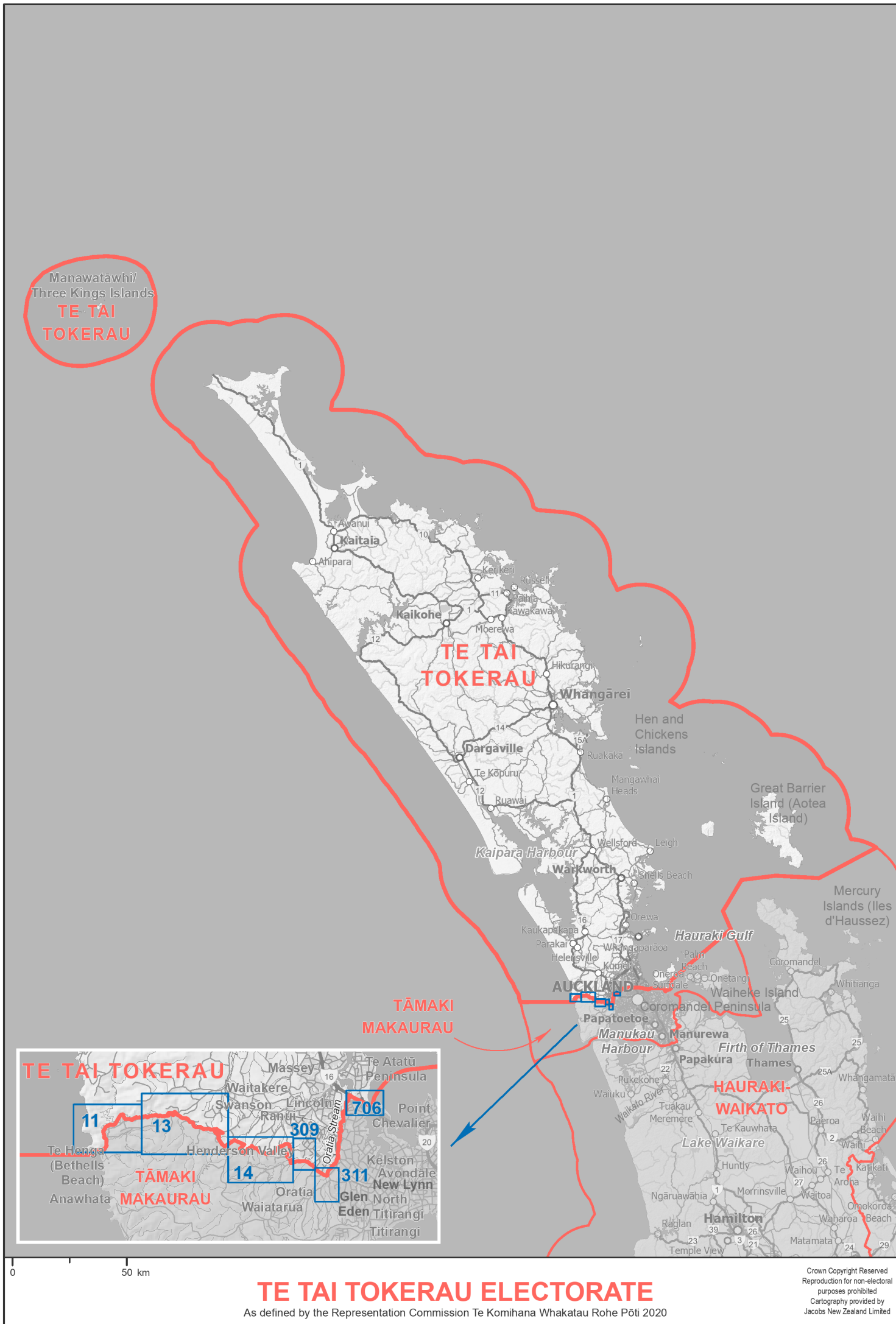
Crown Copyright Reserved  
Reproduction for non-electoral  
purposes prohibited  
Cartography provided by  
Jacobs New Zealand Limited



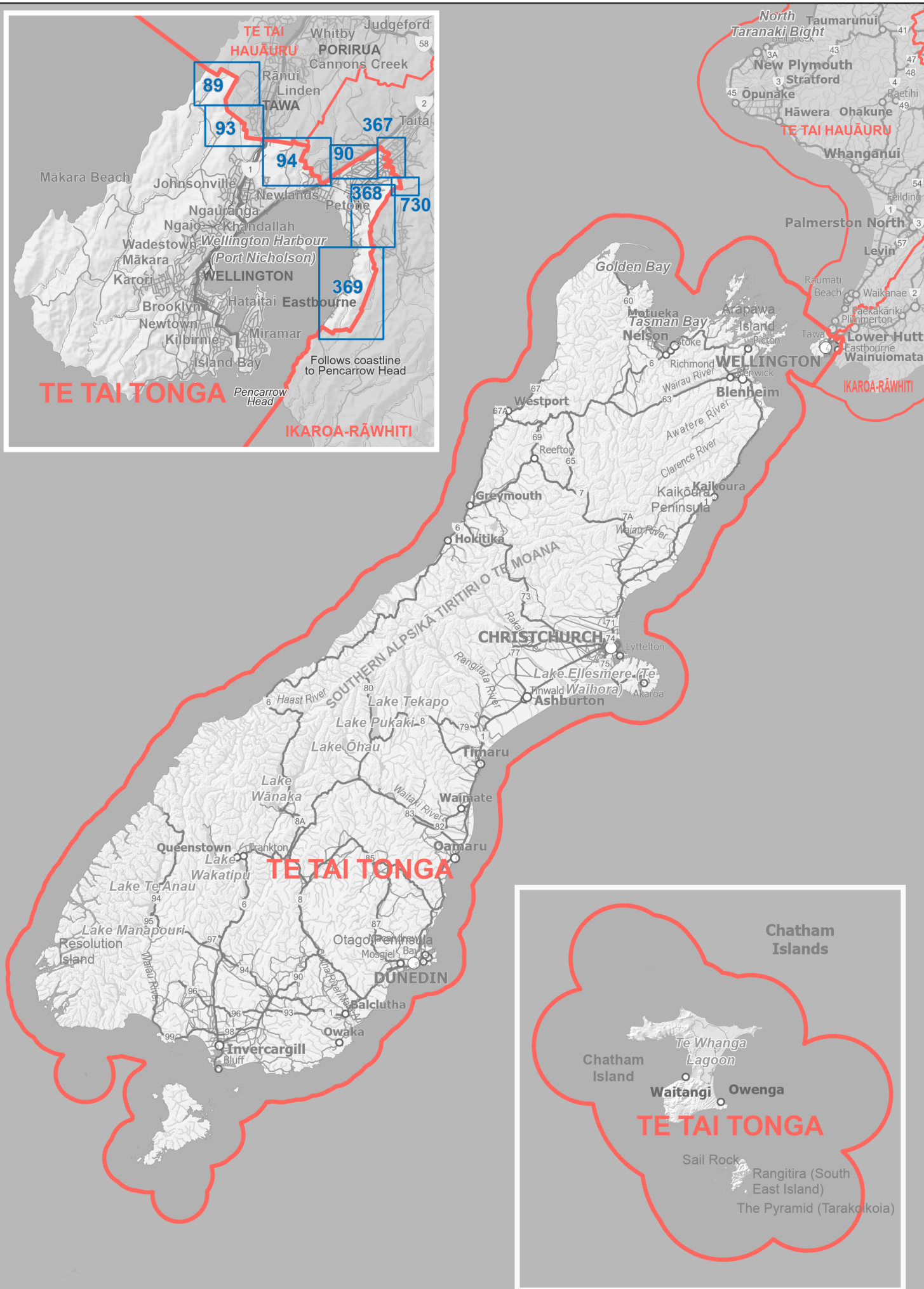
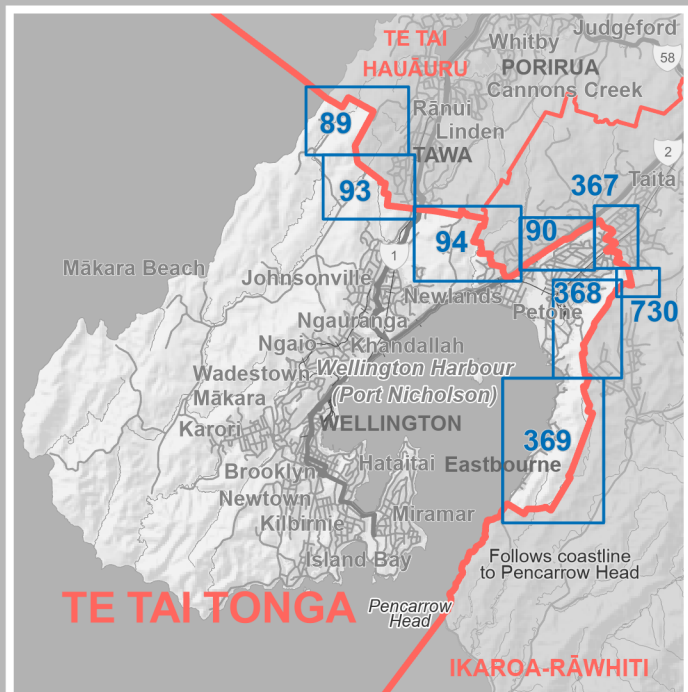


As defined by the Representation Commission Te Komihana Whakatau Rohe Pōti 2020

Crown Copyright Reserved  
Reproduction for non-electoral  
purposes prohibited  
Cartography provided by  
Jacobs New Zealand Limited





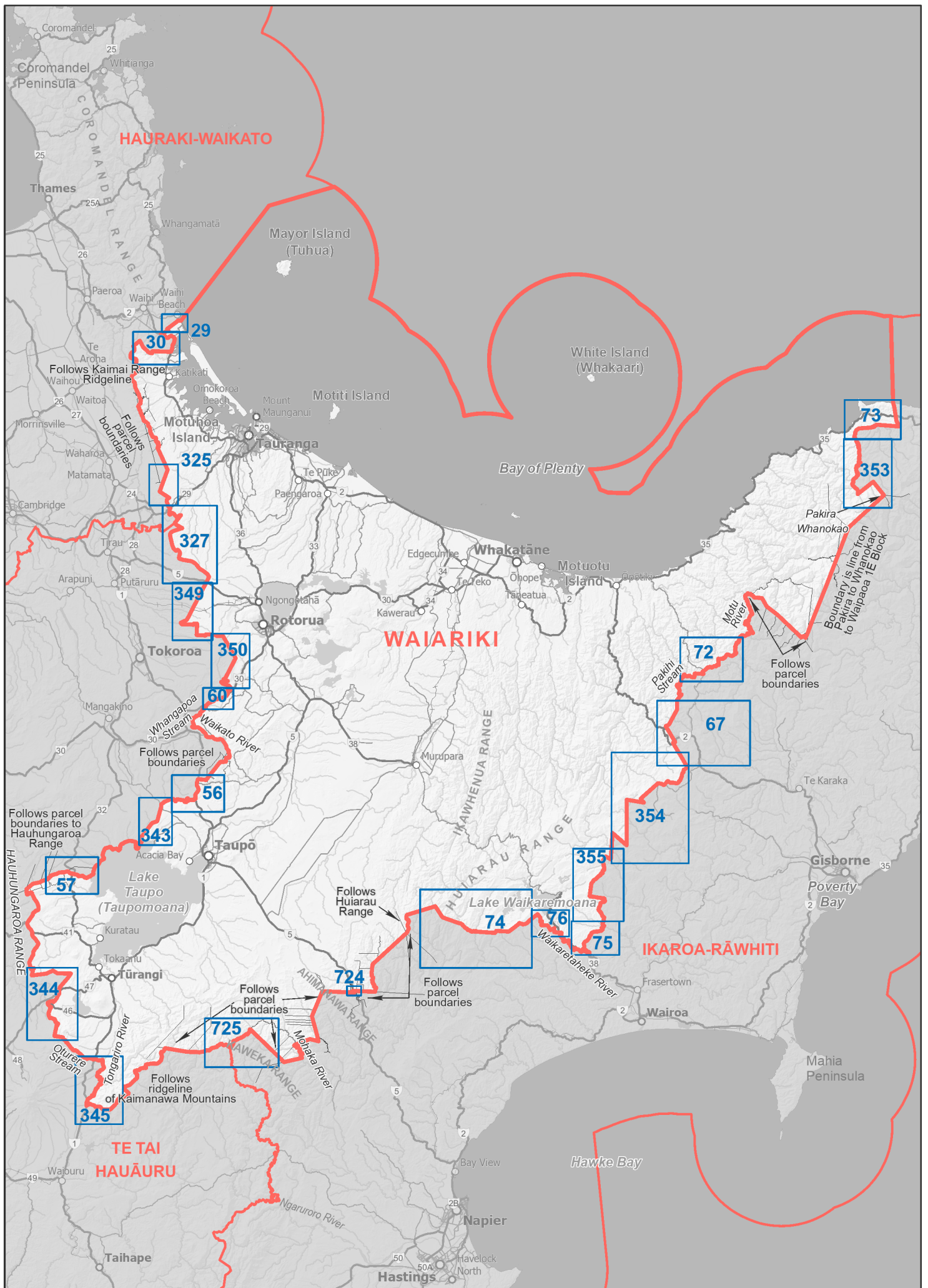


0 20 40 60 km

## TE TAI TONGA ELECTORATE

As defined by the Representation Commission Te Komihana Whakatau Rohe Pōti 2020

Crown Copyright Reserved  
Reproduction for non-electoral  
purposes prohibited  
Cartography provided by  
Jacobs New Zealand Limited



# WAIARIKI ELECTORATE

As defined by the Representation Commission Te Komihana Whakatau Rohe Pōti 2020

Crown Copyright Reserved  
Reproduction for non-electoral  
purposes prohibited  
Cartography provided by  
Jacobs New Zealand Limited